

Quality
Fuel
Networks

Fleet Price Analysis
02/13/2012 - 02/19/2012
Network = QPN,QP2
Fuel Groups = All Fuel Groups
On Network Transactions Only

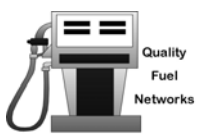
02/20/2012 11:12:05 AM

Page No.

1

Please note:

**Fleet Extax PPG is the Fleet Price [after discount] less the applicable IFTA credit for that state.
This number should ONLY be used for comparing fuel costs between states.**

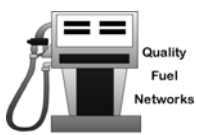


02/13/2012 - 02/19/2012

Merchant	Name	State	City Name	Exit Highway	Volume	Retail PPG	Average Discount	Fleet Net PPG	Fleet Extax PPG
193323	Diamond Gasoline 7 dba	AL	Brewton	69 I-65	2,438	3.810	0.011	3.799	3.609
107078	Petro 19	AL	Bucksville	100 I-20	10,677	3.863	0.097	3.766	3.576
128058	The Store #1 (BP)	AL	Clanton	205 I-65	3,444	3.871	0.056	3.815	3.625
193638	Jack's Truck Stop	AL	Cullman	304 I-65	3,727	3.882	0.069	3.814	3.624
100909	Bridges Travel Plaza	AL	Cusseta	70 I-85	1,724	3.899	0.073	3.826	3.636
197765	Petro franchise	AL	Dodge City	299 I-65	10,372	3.883	0.115	3.768	3.578
187455	Petro 87 franchise	AL	Gadsden	181 I-59	8,085	3.859	0.068	3.791	3.601
143347	TA Mobile	AL	Grand Bay	4 I-10	13,737	3.929	0.138	3.791	3.601
101501	I-20 Texaco Truck Stop	AL	Lincoln	165 I-20	4,263	3.946	0.097	3.848	3.658
194800	Race City Travel Center	AL	Lincoln	168 I-20	3,195	3.999	0.174	3.825	3.635
109298	TA Montgomery franchise	AL	Montgomery	168 I-65	13,061	3.948	0.124	3.825	3.635
100883	Oasis Travel Center LLC	AL	Robertsdale	53 I-10	138	3.969	0.091	3.878	3.688
100651	Petro 48	AL	Shorter	22 I-85	8,764	3.937	0.125	3.812	3.622
113688	TA Tuscaloosa	AL	Tuscaloosa/Cottondal	77 I-20	10,927	3.852	0.080	3.773	3.583

		Volume	Retail PPG	Average Discount	Fleet Net PPG	Fleet Extax PPG
State Summary:	AL	94,558	3.901	0.104	3.797	3.607

Merchant	Name	State	City Name	Exit Highway	Volume	Retail PPG	Average Discount	Fleet Net PPG	Fleet Extax PPG
192166	Hilltop Travel Center	AR	Alma	24 I-54	5,173	3.861	0.086	3.775	3.550
182055	Flash Market 49	AR	Brinkley	216 I-40	687	3.799	0.010	3.789	3.564
104059	TA West Memphis	AR	Earle	260 I-40	16,079	3.929	0.134	3.795	3.570
117754	JJ's #2	AR	Malvern	106 I-30	8,920	3.876	0.081	3.795	3.570
197858	White Oak Station #17	AR	Mulberry	20 I-40	2,787	3.719	0.060	3.659	3.434
114942	Truckomat	AR	North Little Rock	161 I-40	4,597	3.868	0.090	3.778	3.553
153536	Petro 26	AR	North Little Rock	161 I-40	31,692	3.920	0.131	3.788	3.563
188234	TA Prescott	AR	Prescott	44 I-30	38,060	3.903	0.099	3.804	3.579
162743	Flash Market 23	AR	Trumann	0 US 63	731	3.799	0.017	3.782	3.557
186675	Flash Market 32	AR	Trumann	0 US 63	184	3.803	0.015	3.787	3.562
103630	Petro 11	AR	West Memphis	280 I-40	28,928	3.924	0.135	3.789	3.564
165233	Flash Market 11	AR	West Memphis	278 I-40	547	3.831	0.023	3.808	3.583



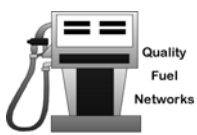
02/13/2012 - 02/19/2012

		Volume	Retail PPG	Average Discount	Fleet Net PPG	Fleet Extax PPG
State Summary:	AR	138,391	3.904	0.114	3.791	3.566

Merchant	Name	State	City Name	Exit Highway	Volume	Retail PPG	Average Discount	Fleet Net PPG	Fleet Extax PPG
103580	Petro 06	AZ	Casa Grande	200 I-10	12,538	3.944	0.129	3.815	3.555
110304	TA Eloy	AZ	Eloy	203 I-10	12,939	3.942	0.123	3.819	3.559
177931	Carter Travel Center	AZ	Flagstaff	201 I-40	386	4.018	0.075	3.942	3.682
185997	Hopi Travel Plaza LLC	AZ	Holbrook	292 I-40	3,604	3.970	0.082	3.888	3.628
103663	Petro 15	AZ	Kingman	66 I-40	27,545	3.999	0.140	3.859	3.599
113928	TA Kingman	AZ	Kingman	48 I-40	12,410	3.998	0.136	3.862	3.602
187670	Liberty Fuel	AZ	Phoenix	138 I-10	6,255	3.899	0.010	3.889	3.629
196769	Zip Travel Center	AZ	Salome	45 I-10	1,368	3.935	0.126	3.810	3.550
145946	Tomahawk Auto Truck	AZ	Salome/Vicksburg	45 I-10	563	3.959	0.106	3.853	3.593
188236	TA Tonopah	AZ	Tonopah	103 I-10	18,468	3.959	0.145	3.814	3.554
106088	Mister T's Truck Stop [self	AZ	Tucson	268 I-10	348	3.919	0.067	3.852	3.592
106096	Tucson Truck Terminal	AZ	Tucson	268 I-10	403	3.969	0.114	3.855	3.595
188238	TA Willcox	AZ	Willcox	340 I-10	8,766	3.899	0.035	3.864	3.604

		Volume	Retail PPG	Average Discount	Fleet Net PPG	Fleet Extax PPG
State Summary:	AZ	105,599	3.962	0.118	3.844	3.584

Merchant	Name	State	City Name	Exit Highway	Volume	Retail PPG	Average Discount	Fleet Net PPG	Fleet Extax PPG
188241	TA Barstow	CA	Barstow	178 I-15	10,859	4.211	0.134	4.077	3.642
162818	TA Buttonwillow	CA	Buttonwillow	257 I-5	3,162	4.243	0.172	4.071	3.636
111989	TA Coachella	CA	Coachella	110 I-10	7,990	4.230	0.128	4.102	3.667
103614	Petro 09	CA	Corning	630 I-5	5,758	4.076	0.051	4.025	3.590
111856	TA Corning	CA	Corning	630 I-5	8,925	4.079	0.055	4.024	3.589
190063	Sidhu Chevron	CA	Dixon	67 I-80	179	4.171	0.040	4.131	3.696
192346	Fontana Truck Stop Ctr	CA	Fontana	0 I-10	2,415	4.179	0.039	4.140	3.705
144220	Fifth Wheel Truck Stop	CA	Fresno	127 CA 99	175	4.199	0.020	4.179	3.744
169391	The Garlic Farm Center	CA	Gilroy	0 US 101	437	4.117	0.015	4.102	3.667
181016	Golden Gate Petroleum	CA	Hayward	25 I-880	134	4.319	0.119	4.200	3.765
192161	TA Livingston	CA	Livingston	0 CA 99	5,087	4.164	0.102	4.062	3.627
112631	3 B's Truck & Auto Plaza	CA	Lodi	485 I-5	2,388	4.068	0.020	4.048	3.613



02/13/2012 - 02/19/2012

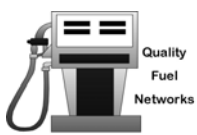
Merchant	Name	State	City Name	Exit Highway	Volume	Retail PPG	Average Discount	Fleet Net PPG	Fleet Extax PPG
182998	Petro 46	CA	Los Banos/San Luis	403 I-5	2,242	4.163	0.100	4.063	3.628
191223	Speedway Travel Center	CA	Mojave	0	531	4.136	0.040	4.096	3.661
104075	TA Ontario East	CA	Ontario	57 I-10	7,185	4.233	0.137	4.096	3.661
164277	TA Ontario West	CA	Ontario	57 I-10	4,021	4.231	0.142	4.089	3.654
129544	TA Redding	CA	Redding	673 I-5	3,826	4.139	0.085	4.054	3.619
165514	TA Santa Nella	CA	Santa Nella/Gustine	407 I-5	8,551	4.164	0.098	4.067	3.632
109439	Vanco Truck & Auto Plaza	CA	Stockton	471 I-5	388	4.080	0.040	4.040	3.605
171660	Petro 27	CA	Wheeler Ridge	219 I-5	6,130	4.241	0.165	4.075	3.640
195386	TA Wheeler Ridge	CA	Wheeler Ridge/Arvin	219 I-5	7,209	4.242	0.169	4.073	3.638

Volume	Retail PPG	Average Discount	Fleet Net PPG	Fleet Extax PPG	
State Summary: CA	87,602	4.181	0.111	4.070	3.635

Merchant	Name	State	City Name	Exit Highway	Volume	Retail PPG	Average Discount	Fleet Net PPG	Fleet Extax PPG
103333	Tomahawk Truck Stop	CO	Brighton	16 I-76	3,315	3.762	0.128	3.634	3.429
103366	Tomahawk Truck Stop	CO	Brush	90 I-76	2,283	3.779	0.110	3.669	3.464
170365	TA Denver East	CO	Commerce City	278 I-70	11,706	3.804	0.190	3.614	3.409
503440	Pathway - Sapp Brothers	CO	Commerce City	278 I-70	2,403	3.788	0.156	3.632	3.427
103341	Tomahawk Truck Stop	CO	Fountain	128 I-25	2,339	3.749	0.162	3.587	3.382
186946	Acorn Travel Plaza #2230	CO	Grand Junction	26 I-70	1,776	3.818	0.128	3.690	3.485
109322	Johnson's Corner Truck	CO	Johnstown	254 I-25	2,664	3.667	0.044	3.623	3.418
188243	TA Limon	CO	Limon	359 I-70	6,863	3.799	0.154	3.645	3.440
103317	Tomahawk Truck Stop	CO	Watkins	295 I-70	550	3.699	0.068	3.631	3.426
185908	TA Denver West	CO	Wheat Ridge	266 I-70	9,749	3.801	0.186	3.615	3.410

Volume	Retail PPG	Average Discount	Fleet Net PPG	Fleet Extax PPG	
State Summary: CO	43,652	3.785	0.158	3.627	3.422

Merchant	Name	State	City Name	Exit Highway	Volume	Retail PPG	Average Discount	Fleet Net PPG	Fleet Extax PPG
103036	TA Southington	CT	Mildale/Plantsville	28 I-84	5,055	4.319	0.176	4.143	3.681
184844	TA Branford	CT	New Haven	56 I-95	4,162	4.319	0.188	4.131	3.669
150151	Berkshire Petroleum	CT	North Haven	9 I-91	1,390	4.282	0.116	4.166	3.704
145987	TA Willington	CT	Willington	71 I-84	4,831	4.325	0.178	4.147	3.685



02/13/2012 - 02/19/2012

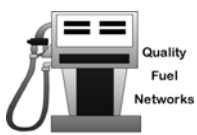
		Volume	Retail PPG	Average Discount	Fleet Net PPG	Fleet Extax PPG
State Summary:	CT	15,439	4.318	0.174	4.143	3.681

Merchant	Name	State	City Name	Exit Highway	Volume	Retail PPG	Average Discount	Fleet Net PPG	Fleet Extax PPG
164376	301 Travel Plaza	DE	Middletown	0 US 301	991	3.899	0.000	3.899	3.679

		Volume	Retail PPG	Average Discount	Fleet Net PPG	Fleet Extax PPG
State Summary:	DE	991	3.899	0.000	3.899	3.679

Merchant	Name	State	City Name	Exit Highway	Volume	Retail PPG	Average Discount	Fleet Net PPG	Fleet Extax PPG
196675	Florida 595 Truck Stop	FL	Davie	0	1,566	4.009	0.044	3.965	3.639
125690	TA Jacksonville South	FL	Jacksonville	329 I-95	18,389	4.006	0.072	3.934	3.608
129213	TA Jacksonville I-10	FL	Jacksonville/Baldwin	343 I-10	9,234	4.001	0.064	3.937	3.611
147991	Johnson & Johnson dba	FL	Jasper	460 I-75	3,636	3.994	0.064	3.930	3.604
161752	Jimmys Auto Truck Plaza	FL	Lee	262 I-10	3,162	3.988	0.051	3.937	3.611
128264	Johnson & Johnson,	FL	Madison	258 I-10	1,101	3.989	0.059	3.930	3.604
193839	Fast Track #410	FL	Madison	258 I-10	1,509	3.980	0.050	3.930	3.604
107458	TA Marianna	FL	Marianna	142 I-10	23,587	4.006	0.120	3.887	3.561
189262	Quick Fuel-Miami #5102	FL	Miami	0 FL 826	50	4.039	0.020	4.019	3.693
183623	Fast Track #427	FL	Monticello	225 I-10	634	3.989	0.054	3.935	3.609
139428	Petro 23	FL	Ocala/Reddick	368 I-75	22,154	4.031	0.082	3.949	3.623
189261	Quick Fuel-Orlando #5101	FL	Orlando	254 FL TP	268	4.066	0.020	4.046	3.720
193337	Polk City Truck Stop /	FL	Polk City	44 I-4	2,216	3.977	0.020	3.957	3.631
188381	Dixie Boy Truck Stop	FL	San Antonio	285 I-75	767	4.043	0.055	3.988	3.662
185907	TA Tampa	FL	Tampa/Seffner	10 I-4	8,427	3.994	0.088	3.906	3.580
107441	TA Vero Beach	FL	Vero Beach	147 I-95	18,739	3.994	0.061	3.933	3.607
142828	TA Wildwood	FL	Wildwood	329 I-75	30,787	4.026	0.089	3.936	3.610

		Volume	Retail PPG	Average Discount	Fleet Net PPG	Fleet Extax PPG
State Summary:	FL	146,232	4.010	0.082	3.929	3.603

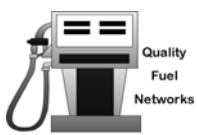


02/13/2012 - 02/19/2012

Merchant	Name	State	City Name	Exit Highway	Volume	Retail PPG	Average Discount	Fleet Net PPG	Fleet Extax PPG
124446	Petro 22	GA	Atlanta	12 I-285	15,125	4.057	0.131	3.926	3.744
126169	Bainbridge Truck Stop	GA	Bainbridge	0 US 84	1,840	3.925	0.020	3.905	3.723
174276	TA Cartersville	GA	Cartersville	296 I-75	35,804	3.875	0.033	3.843	3.661
183704	TA Commerce	GA	Commerce	149 I-85	15,008	4.010	0.134	3.876	3.694
149971	TA Madison	GA	DeForest/Madison	114 I-20	14,061	4.034	0.142	3.892	3.710
182063	Mister Pip's #1	GA	Donalsonville	0 US 84	1,013	3.899	0.020	3.879	3.697
181933	Fairburn Family Travel	GA	Fairburn	61 I-85	1,792	3.960	0.057	3.903	3.721
100610	TA Atlanta South	GA	Jackson	201 I-75	29,783	4.004	0.106	3.899	3.717
189113	Petro 44	GA	Kingsland	3 I-95	12,890	3.961	0.028	3.933	3.751
100074	TA Lake Park franchise	GA	Lake Park	2 I-75	27,826	3.998	0.078	3.920	3.738
120048	Greenway Stores #612	GA	Newnan	41 I-85	2,968	3.988	0.080	3.908	3.726
189243	Quick Fuel-Norcross	GA	Norcross	0	452	3.978	0.020	3.958	3.776
100339	TA Savannah	GA	Richmond Hill	87 I-95	13,897	3.994	0.042	3.952	3.770
125765	Cochran's Auto/Truck	GA	Ringgold	345 I-75	5,597	3.886	0.023	3.863	3.681
192824	Newborn's Truck Stop	GA	Tallapoosa	5 I-20	270	4.009	0.030	3.979	3.797
177022	Thomasville Travel Center	GA	Thomasville	0 US 84	501	3.964	0.020	3.944	3.762
193082	Sunshine Travel Plaza	GA	Woodbine	14 I-95	4,043	3.927	0.040	3.887	3.705

		Volume	Retail PPG	Average Discount	Fleet Net PPG	Fleet Extax PPG
State Summary:	GA	182,879	3.974	0.077	3.896	3.714

Merchant	Name	State	City Name	Exit Highway	Volume	Retail PPG	Average Discount	Fleet Net PPG	Fleet Extax PPG
137638	Kwik Star #303	IA	Brooklyn/Victor	201 I-80	15,501	3.847	0.030	3.816	3.591
188201	Kwik Star #817	IA	Calmar	0 US 52	475	3.838	0.025	3.813	3.588
197345	Kwik Star #490	IA	Cedar Falls	0	1,841	3.830	0.026	3.804	3.579
189787	Center Point Travel Plaza	IA	Center Point	35 I-380	10,053	3.826	0.044	3.782	3.557
193800	Kwik Star #419	IA	Charles City	0	3,984	3.802	0.010	3.792	3.567
147389	Kwik Star #348	IA	Clinton	0 US 30	980	3.810	0.015	3.795	3.570
107276	TA Council Bluffs	IA	Council Bluffs	3 I-80	15,027	3.879	0.128	3.752	3.527
505866	Pathway - Sapp Brothers	IA	Council Bluffs	1 I-80	11,060	3.857	0.098	3.760	3.535
194227	DeWitt Travel Mart	IA	De Witt	0 US 30	1,611	3.839	0.019	3.820	3.595
192517	Kwik Star #701	IA	Denver	0 US 63	296	3.859	0.033	3.826	3.601
195046	Dows Junction	IA	Dows	159 I-35	8,414	3.926	0.124	3.803	3.578
153353	16th Street Auto & Truck	IA	Dubuque	249 US 61	3,434	3.799	0.020	3.779	3.554
193088	Kwik Star #702	IA	Dunkerton	0	267	3.835	0.039	3.795	3.570
170019	Eddyville Amoco	IA	Eddyville	0 US 63	75	3.849	0.020	3.829	3.604
183982	Kwik Star #712	IA	Janesville	0 US 218	1,868	3.829	0.020	3.809	3.584
195169	Kwik Star #790	IA	Manchester	0	1,367	3.790	0.010	3.780	3.555



02/13/2012 - 02/19/2012

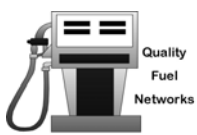
Merchant	Name	State	City Name	Exit Highway	Volume	Retail PPG	Average Discount	Fleet Net PPG	Fleet Extax PPG
189713	Timber City Travel Plaza	IA	Maquoketa	156 US 61	75	3.959	0.089	3.870	3.645
164327	Kwik Star #711	IA	Monona	0 US 52	1,460	3.836	0.021	3.815	3.590
196770	A&E Convenience LLC	IA	Muscatine	0 US 321	492	3.799	0.020	3.779	3.554
197782	Kwik Star #895	IA	New Hampton	0	447	3.769	0.010	3.759	3.534
193678	Kwik Star #665	IA	Oelwein	0	100	3.859	0.019	3.840	3.615
183400	Osceola Travel Plaza	IA	Osceola	33 I-35	1,001	3.839	0.020	3.819	3.594
184509	63 South Amoco	IA	Ottumwa	0 US 63	928	3.849	0.020	3.829	3.604
188129	Kwik Star #704	IA	Parkersburg	0 IA 14	1,740	3.821	0.024	3.797	3.572
197640	Cubby's	IA	Percival	10 I-29	129	3.869	0.035	3.834	3.609
584070	Pathway - Sapp Brothers	IA	Percival	10 I-29	3,989	3.856	0.065	3.791	3.566
148429	Truck Haven	IA	Sioux City	143 I-29	4,272	3.916	0.020	3.896	3.671
183658	Sioux Harbor Travel Plaza	IA	Sioux City	143 I-29	1,824	3.923	0.020	3.903	3.678
192399	Go America	IA	Urbana	43 I-380	460	3.819	0.020	3.798	3.573
114934	TA Iowa-80 franchise	IA	Walcott	284 I-80	41,194	3.849	0.085	3.764	3.539
187903	Kwik Star #732	IA	Waterloo	0 US 63	613	3.826	0.044	3.782	3.557
125021	Broadway Travel Plaza	IA	Williams	144 I-35	1,584	3.930	0.103	3.827	3.602

Volume	Retail PPG	Average Discount	Fleet Net PPG	Fleet Extax PPG	
State Summary: IA	136,575	3.855	0.069	3.785	3.560

Merchant	Name	State	City Name	Exit Highway	Volume	Retail PPG	Average Discount	Fleet Net PPG	Fleet Extax PPG
111831	TA Boise	ID	Boise	54 I-84	9,907	4.012	0.089	3.922	3.672
124545	Flags West Truck Stop	ID	Downey	31 I-15	719	3.949	0.049	3.900	3.650
118059	Travelers Oasis	ID	Eden	182 I-84	5,212	3.999	0.080	3.919	3.669
184433	Dad's 113 Travel Center	ID	Idaho Falls	113 I-15	3,203	3.938	0.075	3.863	3.613

Volume	Retail PPG	Average Discount	Fleet Net PPG	Fleet Extax PPG	
State Summary: ID	19,042	3.993	0.083	3.911	3.661

Merchant	Name	State	City Name	Exit Highway	Volume	Retail PPG	Average Discount	Fleet Net PPG	Fleet Extax PPG
130997	Auburn Travel Center	IL	Auburn	82 I-55	908	3.849	0.090	3.759	3.348
109249	TA Bloomington	IL	Bloomington	160 I-55	24,365	3.879	0.041	3.838	3.427
110767	Greater Chicago I-55 ATP	IL	Bolingbrook	267 I-55	1,172	3.879	0.020	3.859	3.448

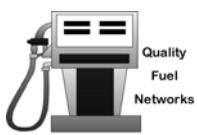


02/13/2012 - 02/19/2012

Merchant	Name	State	City Name	Exit Highway	Volume	Retail PPG	Average Discount	Fleet Net PPG	Fleet Extax PPG
190306	Danville Travel Plaza	IL	Danville	220 I-74	1,396	3.749	0.020	3.729	3.318
104125	TA Effingham	IL	Effingham	160 I-57	13,845	3.867	0.033	3.834	3.423
114975	Truckomat	IL	Effingham	159 I-57	3,117	3.822	0.078	3.744	3.333
117937	Petro 21	IL	Effingham	159 I-57	23,996	3.846	0.028	3.818	3.407
102616	K and H Truck Plaza	IL	Gilman	283 I-57	4,425	3.799	0.023	3.776	3.365
149922	TA Elgin West	IL	Hampshire	36 I-90	12,177	3.899	0.055	3.844	3.433
190038	Express Lane #50	IL	Hillsdale	10 I-88	222	4.099	0.125	3.974	3.563
184261	Fast Stop Travel Center	IL	Litchfield	52 I-55	1,798	3.899	0.020	3.879	3.468
194585	Dixie Travel Plaza	IL	Mc Lean	145 I-55	2,491	3.799	0.030	3.769	3.358
117713	Gromann I-39 Auto Truck	IL	Mendota	72 I-39	1,680	3.889	0.010	3.879	3.468
197121	Petro 65	IL	Monee	335 I-57	6,098	3.799	0.029	3.770	3.359
193066	TA Morris	IL	Morris	112 I-80	13,135	3.839	0.061	3.778	3.367
183079	Morton Travel Center	IL	Morton	0	1,385	3.848	0.062	3.785	3.374
102004	Hucks Travel Plaza	IL	Mount Vernon	95 I-57	7,526	3.846	0.020	3.826	3.415
108100	TA Mount Vernon	IL	Mount Vernon	95 I-57	25,470	3.870	0.032	3.838	3.427
180745	New Berlin Truck Stop	IL	New Berlin	82 I-72	704	3.999	0.057	3.942	3.531
186749	Colonial Pantry Travel	IL	Oakwood	206 I-74	7,612	3.754	0.023	3.731	3.320
192249	Red Rooster Terminal	IL	Olney	0 US 50	1,763	3.869	0.020	3.849	3.438
503432	Pathway - Sapp Brothers	IL	Peru	73 I-80	6,921	3.829	0.057	3.772	3.361
189073	Pontiac BP	IL	Pontiac	197 I-55	2,452	3.848	0.052	3.796	3.385
125377	Petro 59 franchise	IL	Rochelle	99 I-39	11,607	4.074	0.248	3.826	3.415
196018	Petro 59 franchise Soy	IL	Rochelle	99 I-39	7,738	3.876	0.059	3.816	3.405
162362	I-39 Shell Express Lane	IL	Rockford	115 I-39	6,190	3.954	0.169	3.785	3.374
104117	TA Chicago North	IL	Russell	1 I-94	23,711	3.859	0.060	3.799	3.388
191753	TA Saint Louis East	IL	Troy	18 I-70	12,536	3.859	0.033	3.826	3.415
193276	Fast Stop Travel Center	IL	Vandalia	61 I-70	2,026	3.839	0.020	3.819	3.408

	Volume	Retail PPG	Average Discount	Fleet Net PPG	Fleet Extax PPG
State Summary: IL	228,477	3.868	0.055	3.814	3.403

Merchant	Name	State	City Name	Exit Highway	Volume	Retail PPG	Average Discount	Fleet Net PPG	Fleet Extax PPG
108795	Fuel Mart #783 Ambest	IN	Austin	34 I-65	5,095	3.597	0.020	3.577	3.417
197120	Petro 376	IN	Brazil	23 I-70	13,337	3.569	0.042	3.528	3.368
128165	Bear Creek Crossing	IN	Bryant	0 US 27	1,687	3.679	0.010	3.669	3.509
124453	Carlisle Truck Plaza	IN	Carlisle	0 US 41	6,665	3.665	0.129	3.536	3.376
145730	TA Indianapolis West	IN	Clayton	59 I-70	17,273	3.561	0.047	3.514	3.354
197287	County Line Travel Plaza	IN	Columbia City	0 US 30	931	3.718	0.020	3.698	3.538
118752	Gas America #41	IN	Daleville	34 I-69	6,420	3.686	0.074	3.612	3.452

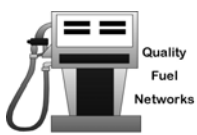


02/13/2012 - 02/19/2012

Merchant	Name	State	City Name	Exit Highway	Volume	Retail PPG	Average Discount	Fleet Net PPG	Fleet Extax PPG
197122	TA Demotte	IN	Demotte	230 I-65	17,319	3.609	0.110	3.499	3.339
193538	Busler's #12	IN	Evansville	0 IN 62	228	3.740	0.043	3.697	3.537
193539	Busler's #10	IN	Evansville	0 IN 66	866	3.865	0.184	3.681	3.521
125112	Ray's Truck Wash	IN	Fort Wayne	109 I-69	523	3.727	0.030	3.697	3.537
150102	Good To Go #11	IN	Frankfort	158 I-65	2,118	3.673	0.032	3.641	3.481
186335	Petro 45	IN	Fremont	157 I-69	33,930	3.733	0.190	3.543	3.383
196864	Freemont Shell/IGA	IN	Fremont	157 I-69	4,230	3.707	0.142	3.565	3.405
104133	TA Gary	IN	Gary	6 I-80	23,272	3.625	0.131	3.494	3.334
197126	Petro 369	IN	Gary	9 I-80	5,857	3.621	0.129	3.492	3.332
197797	Mister Fuel	IN	Gary	40 I-80	728	3.591	0.057	3.534	3.374
111617	Petro 74 franchise	IN	Gaston	45 I-69	29,858	3.678	0.107	3.572	3.412
181222	Mister Fuel	IN	Indianapolis	4 I-465	2,886	3.563	0.025	3.538	3.378
189239	Quick Fuel-Park 100 #2101	IN	Indianapolis	0	609	3.999	0.020	3.979	3.819
184685	Circle A #111	IN	Jasper	0 IN 231	6,769	3.695	0.000	3.695	3.535
112359	Gas America #43	IN	Knightstown	115 I-70	7,617	3.619	0.033	3.586	3.426
118927	Gas America #40	IN	Kokomo	0 US 31	8,538	3.669	0.055	3.614	3.454
161422	Mobil-Super Pantry #18	IN	Lafayette	168 I-65	516	3.578	0.021	3.556	3.396
106864	TA Lake Station	IN	Lake Station	15 I-80	38,044	3.628	0.138	3.490	3.330
197168	421 Travel Center	IN	Michigan City	0	6,469	3.607	0.094	3.513	3.353
194640	Hoosier Heartland Travel	IN	New Lisbon	131 I-70	9,320	3.639	0.093	3.546	3.386
114918	Petro 73 franchise	IN	New Point	143 I-74	20,662	3.645	0.062	3.582	3.422
135095	Gallahan Auto/Truck Plaza	IN	Peru	201 US 31	9,034	3.671	0.058	3.614	3.454
103325	TA Porter	IN	Porter	22 I-94	34,693	3.623	0.131	3.492	3.332
197124	TA Porter South	IN	Porter	22 I-94	9,227	3.619	0.122	3.496	3.336
108910	Petro 75 franchise	IN	Remington	201 I-65	20,608	3.606	0.097	3.510	3.350
104141	TA Seymour	IN	Seymour	50 I-65	47,467	3.647	0.036	3.611	3.451
197153	Warren Travel Plaza	IN	Warren	0	2,169	3.665	0.020	3.645	3.485
184772	TA Whitestown	IN	Whitestown	130 I-65	24,232	3.634	0.074	3.559	3.399

		Volume	Retail PPG	Average Discount	Fleet Net PPG	Fleet Extax PPG
State Summary:	IN	419,215	3.642	0.095	3.548	3.388

Merchant	Name	State	City Name	Exit Highway	Volume	Retail PPG	Average Discount	Fleet Net PPG	Fleet Extax PPG
125799	TA Beto Junction	KS	Beto Junction/Lebo	155 I-35	15,316	3.949	0.165	3.784	3.524
186754	Petro 86 franchise	KS	Colby	53 I-70	4,211	3.862	0.060	3.802	3.542
192556	On the Go Travel Center	KS	Edwardsville	8 I-435	718	3.899	0.105	3.794	3.534
581214	Pathway - Garden City	KS	Garden City	0 US 50	1,049	4.083	0.277	3.807	3.547
570555	Pathway - Sapp Brothers	KS	Junction City	295 I-70	1,111	3.843	0.076	3.767	3.507



Fleet Price Analysis

02/13/2012 - 02/19/2012

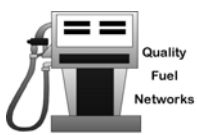
Merchant	Name	State	City Name	Exit Highway	Volume	Retail PPG	Average Discount	Fleet Net PPG	Fleet Extax PPG
186307	Express Lane #20	KS	Liberal	0 US 54	4,185	3.962	0.038	3.924	3.664
187974	Newell Truck Plaza	KS	Newton	31 I-135	6,764	3.862	0.110	3.752	3.492
104810	TA Oakley franchise	KS	Oakley	76 I-70	9,303	3.843	0.067	3.776	3.516
187874	J-J Oil # 6	KS	Oakley	70 I-70	627	3.862	0.057	3.805	3.545
197179	Petro 366	KS	Salina	252 I-70	13,915	3.860	0.113	3.747	3.487
162123	Stockade Travel Plaza	KS	Sublette	0 US 83	1,750	3.999	0.153	3.846	3.586

Volume	Retail PPG	Average Discount	Fleet Net PPG	Fleet Extax PPG	
State Summary: KS	58,953	3.896	0.112	3.784	3.524

Merchant	Name	State	City Name	Exit Highway	Volume	Retail PPG	Average Discount	Fleet Net PPG	Fleet Extax PPG
137919	Super Quik Travel Center	KY	Ashland/Cannonsbur	185 I-64	550	3.919	0.088	3.831	3.597
106344	TA Florence	KY	Florence	181 I-75	17,600	3.940	0.189	3.751	3.517
196232	Sudden Service #62	KY	Franklin	6 I-65	5,934	3.968	0.143	3.825	3.591
102566	Exit 62 Truck Stop	KY	Glencoe	62 I-71	1,096	3.899	0.034	3.865	3.631
179242	Petro 30	KY	Glendale	86 I-65	39,093	3.945	0.128	3.817	3.583
121103	Super Quik Travel Center	KY	Grayson	172 I-64	1,490	3.874	0.079	3.795	3.561
187993	Zack Brother Truckstop	KY	Horse Cave	58 I-65	1,520	3.883	0.026	3.857	3.623
186668	Hucks Travel Center	KY	Kuttawa	40 I-24	12,343	3.861	0.028	3.834	3.600
111690	London Auto Truck Center	KY	London	41 I-75	6,792	3.904	0.020	3.884	3.650
191930	Huck's #368	KY	Madisonville	44 KY PK	1,558	3.877	0.048	3.829	3.595
137505	Max Fuel Express #32	KY	Murray	0 US 641	2,600	3.935	0.080	3.855	3.621
185046	Southern Pride	KY	Paducah	16 I-24	3,691	3.926	0.079	3.847	3.613
104158	TA Cincinnati South	KY	Walton/Richwood	175 I-75	28,004	3.941	0.182	3.759	3.525
193842	Apple Market #5004	KY	Winchester	94 I-64	4,613	3.764	0.020	3.744	3.510

Volume	Retail PPG	Average Discount	Fleet Net PPG	Fleet Extax PPG	
State Summary: KY	126,892	3.924	0.123	3.800	3.566

Merchant	Name	State	City Name	Exit Highway	Volume	Retail PPG	Average Discount	Fleet Net PPG	Fleet Extax PPG
145854	Leebo's #9	LA	Alexandria	90 I-49	751	3.999	0.091	3.908	3.708
191263	Cash Magic Jalou Forest	LA	Amite	0 LA 16	127	3.789	0.033	3.756	3.556
191280	Cash Magic Jalou Amite	LA	Amite	0 LA 16	284	3.776	0.079	3.697	3.497

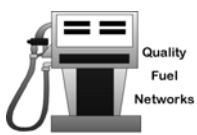


02/13/2012 - 02/19/2012

Merchant	Name	State	City Name	Exit Highway	Volume	Retail PPG	Average Discount	Fleet Net PPG	Fleet Extax PPG
179895	Fillmore Express #83	LA	Arcadia	69 I-20	293	3.895	0.103	3.791	3.591
180356	Bayou Vista Truck Plaza	LA	Bayou Vista	0 US 90	165	3.789	0.031	3.758	3.558
187497	Cash Magic Breaux	LA	Breaux Bridge	109 I-10	358	3.751	0.052	3.700	3.500
182279	Cash Magic Vegas Style	LA	Broussard	0 US 90	243	3.769	0.056	3.713	3.513
192003	Petro 43	LA	Egan	76 I-10	5,916	3.903	0.142	3.761	3.561
193064	TA Greenwood	LA	Greenwood	5 I-20	11,119	3.924	0.158	3.766	3.566
103622	Petro 10	LA	Hammond	40 I-12	15,017	3.899	0.132	3.767	3.567
176503	Kings Travel Plaza	LA	Iowa	43 I-10	405	3.899	0.155	3.744	3.544
176883	La Place Travel Center	LA	La Place	209 I-10	2,921	3.742	0.020	3.722	3.522
163360	TA Lafayette	LA	Lafayette	101 I-10	8,797	3.908	0.145	3.764	3.564
115907	Fuel Stop 36	LA	Lake Charles	36 I-10	904	3.799	0.084	3.715	3.515
190980	La Rose Truck Plaza	LA	Lockport	0 LA 308	111	3.739	0.025	3.714	3.514
179903	Benny's Get-N Gaux	LA	Minden	38 I-20	674	3.909	0.105	3.804	3.604
145144	Big Easy Travel Center	LA	New Orleans	239 I-10	1,054	3.841	0.103	3.738	3.538
184014	Raceland Truck Plaza	LA	Raceland	0	136	3.779	0.010	3.769	3.569
103606	Petro 08	LA	Shreveport	8 I-20	11,337	3.907	0.144	3.764	3.564
109264	TA Slidell	LA	Slidell	266 I-10	6,681	3.885	0.135	3.751	3.551
191584	Cash Magic Jalou	LA	Springhill	0 US 371	788	3.762	0.032	3.730	3.530
132886	Winner's Choice/ Vegas	LA	Sulphur	23 I-10	407	3.792	0.092	3.699	3.499
105809	TA Tallulah	LA	Tallulah	171 I-20	10,379	3.931	0.161	3.770	3.570
178533	Colonels Truck Plaza	LA	Thibodaux	0 LA 20	79	3.789	0.113	3.676	3.476
184570	Cash Magic Vegas Magic	LA	Vinton	4 I-10	1,497	3.749	0.053	3.696	3.496
191583	Cash Magic Jalou Vivian	LA	Vivian	0 LA 1	159	3.779	0.048	3.731	3.531

	Volume	Retail PPG	Average Discount	Fleet Net PPG	Fleet Extax PPG
State Summary: LA	80,614	3.894	0.133	3.761	3.561

Merchant	Name	State	City Name	Exit Highway	Volume	Retail PPG	Average Discount	Fleet Net PPG	Fleet Extax PPG
129577	Pride Travel Center	MA	Chicopee	6 I-90	2,207	4.039	0.020	4.019	3.809
193922	Mister Mike's Travel	MA	Leominster	7 I-190	91	3.959	0.040	3.919	3.709
122275	J & H Auto Truck Plaza	MA	Peabody	44 I-95	1,017	4.109	0.060	4.049	3.839
103218	Flynn's Truck Plaza	MA	Shrewsbury	11 I-90	838	4.049	0.047	4.002	3.792
110320	New England Truck Stop	MA	Sturbridge	3 I-84	1,465	4.199	0.166	4.033	3.823
103010	Interstate Travel Plaza	MA	Wrentham	14 I-495	568	4.252	0.040	4.212	4.002



02/13/2012 - 02/19/2012

		Volume	Retail PPG	Average Discount	Fleet Net PPG	Fleet Extax PPG
State Summary:	MA	6,189	4.108	0.067	4.041	3.831

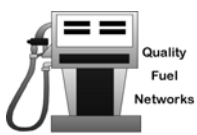
Merchant	Name	State	City Name	Exit Highway	Volume	Retail PPG	Average Discount	Fleet Net PPG	Fleet Extax PPG
143594	TA Baltimore North	MD	Baltimore	57 I-95	4,288	4.119	0.265	3.854	3.611
122580	Trailway Truck Stop	MD	Centreville	0 US 301	365	3.972	0.030	3.942	3.699
149690	TA Elkton	MD	Elkton	109 I-95	8,779	4.119	0.216	3.903	3.660
107748	A.C. & T. Fuel Center	MD	Hagerstown	5 I-81	8,043	4.004	0.139	3.865	3.622
112573	TA Baltimore South	MD	Jessup	41 I-95	9,918	4.119	0.242	3.877	3.634

		Volume	Retail PPG	Average Discount	Fleet Net PPG	Fleet Extax PPG
State Summary:	MD	31,395	4.088	0.209	3.879	3.636

Merchant	Name	State	City Name	Exit Highway	Volume	Retail PPG	Average Discount	Fleet Net PPG	Fleet Extax PPG
149708	Irving Oil Auburn	ME	Auburn	0 I-495	358	4.169	0.001	4.168	3.856
194284	Fairfield Center Rd Circle	ME	Fairfield	132 I-95	1,061	4.189	0.019	4.170	3.858
107698	Irving's Big Stop Houlton	ME	Houlton	62 I-95	145	4.189	0.013	4.176	3.864
193363	Irving's Kittery Blue	ME	Kittery	2 I-95	482	4.169	0.118	4.051	3.739
107680	Irving's Big Stop Newport	ME	Newport	39 I-95	344	4.189	0.000	4.189	3.877
194453	Exit 43 Quik Stop	ME	Richmond	42 I-295	377	4.227	0.051	4.176	3.864

		Volume	Retail PPG	Average Discount	Fleet Net PPG	Fleet Extax PPG
State Summary:	ME	2,770	4.188	0.035	4.153	3.841

Merchant	Name	State	City Name	Exit Highway	Volume	Retail PPG	Average Discount	Fleet Net PPG	Fleet Extax PPG
114249	Te-Khi Auto Truck Plaza	MI	Battle Creek	104 I-94	1,534	3.877	0.052	3.825	3.464
193151	Cedar River Plaza	MI	Cedar River	0 MI 35	50	3.849	0.020	3.829	3.468
141879	TA Ann Arbor	MI	Dexter	167 I-94	15,463	3.939	0.231	3.708	3.347
177329	Pohl Oil Travel Plaza	MI	Grand Ledge	86 I-96	7,785	3.799	0.066	3.733	3.372
109363	76th Street Auto/Truck	MI	Grand Rapids/Byron	75 US 131	14,907	3.799	0.048	3.751	3.390

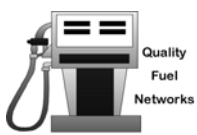


02/13/2012 - 02/19/2012

Merchant	Name	State	City Name	Exit Highway	Volume	Retail PPG	Average Discount	Fleet Net PPG	Fleet Extax PPG
139006	Charlie's Country Corner	MI	Grayling	251 I-75	2,027	3.921	0.103	3.818	3.457
188553	Petersen Oil dba Pacific	MI	Greenville	0 MI 91	429	3.896	0.115	3.781	3.420
125617	Tulip City Truck Stop	MI	Holland	49 I-196	14,145	3.823	0.113	3.711	3.350
135277	M-46 Auto Truck Plaza	MI	Howard City	120 US 131	3,384	3.799	0.031	3.768	3.407
188573	Petersen Oil dba Pacific	MI	Howard City	0 MI 46	158	3.921	0.209	3.712	3.351
131961	145 Auto Truck Plaza	MI	Jackson	145 I-94	3,612	3.899	0.178	3.721	3.360
106476	The 115 Truck Stop	MI	Marshall	115 I-94	4,608	3.907	0.151	3.756	3.395
196865	Marshall Shell/IGA	MI	Marshall	110 I-94	507	3.904	0.114	3.790	3.429
104166	TA Monroe	MI	Monroe	15 I-75	9,158	3.939	0.236	3.703	3.342
171900	Big Daddy's Truck Stop	MI	Ottawa Lake	5 US 23	3,315	3.859	0.030	3.829	3.468
129700	Pantry Truck Stop	MI	Rapid River	0 US 2	2,847	3.914	0.045	3.868	3.507
113662	M-81 Express Stop	MI	Saginaw	151 I-75	1,995	3.939	0.160	3.779	3.418
129163	TA Saginaw	MI	Saginaw/Bridgeport	144 I-75	7,956	3.939	0.192	3.747	3.386
109272	TA Sawyer	MI	Sawyer	12 I-94	27,771	3.902	0.192	3.710	3.349
103283	Te-kon Truck & Auto	MI	Tekonsha	25 I-69	3,208	3.913	0.084	3.829	3.468
189233	Quick Fuel-Warren II	MI	Warren	0	284	3.899	0.020	3.879	3.518
144642	Nada's Mobil	MI	Webberville	122 I-96	919	3.998	0.169	3.829	3.468
132456	Detroit Truck Stop	MI	Woodhaven	32 I-75	1,526	3.959	0.227	3.732	3.371

		Volume	Retail PPG	Average Discount	Fleet Net PPG	Fleet Extax PPG
State Summary:	MI	127,600	3.883	0.146	3.737	3.376

Merchant	Name	State	City Name	Exit Highway	Volume	Retail PPG	Average Discount	Fleet Net PPG	Fleet Extax PPG
106534	TA Albert Lea franchise	MN	Albert Lea	11 I-35	20,265	3.927	0.052	3.875	3.595
194422	Pipeline Travel Plaza	MN	Alexandria	100 I-94	1,128	3.905	0.020	3.885	3.605
109090	Austin Auto/Truck Plaza	MN	Austin	179 I-90	1,089	3.914	0.020	3.894	3.614
195033	Kwik Trip #330	MN	Belle Plaine	0	160	3.879	0.010	3.869	3.589
188393	Kwik Trip #646	MN	Blue Earth	0 US 169	698	3.922	0.037	3.886	3.606
148569	Carlton Travel Center	MN	Carlton	235 I-35	965	4.040	0.169	3.871	3.591
121707	Petro 89 franchise	MN	Clearwater	178 I-94	11,235	3.901	0.026	3.874	3.594
189415	Olsons Truck Stop Inc	MN	Clearwater	183 I-94	2,078	3.939	0.052	3.887	3.607
195493	Kwik Trip #497	MN	Dakota	267 I-90	5,791	3.870	0.010	3.860	3.580
174904	Kwik Trip #662	MN	Eagan	0 MN 55	968	3.939	0.049	3.890	3.610
191250	Kwik Trip #753	MN	Eyota	0 US 14	330	3.947	0.035	3.912	3.632
193117	Kwik Trip #424	MN	Fairmont	0	128	3.999	0.010	3.989	3.709
196758	Truckers Inn #02	MN	Faribault	59 I-35	1,732	3.939	0.043	3.896	3.616
197429	Kwik Trip #316	MN	Hutchinson	0	509	3.835	0.010	3.825	3.545
193287	Kwik Trip #619	MN	Kasson	0	142	3.929	0.057	3.872	3.592

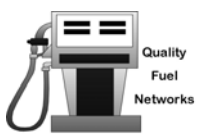


02/13/2012 - 02/19/2012

Merchant	Name	State	City Name	Exit Highway	Volume	Retail PPG	Average Discount	Fleet Net PPG	Fleet Extax PPG
172569	Kwik Trip #334	MN	Mankato	0 US 169	3,267	3.980	0.078	3.902	3.622
190166	Kwik Trip #623	MN	Minnesota City	0 MN 67	674	3.859	0.010	3.849	3.569
192509	Kwik Trip #385	MN	Northfield	0	131	3.939	0.073	3.866	3.586
194968	The Big Steer	MN	Northfield	69 I-35	716	3.939	0.030	3.909	3.629
173989	Kwik Trip #403	MN	Owatonna	45 I-35	4,148	3.952	0.040	3.912	3.632
195283	Kwik Trip #481	MN	Red Wing	0 US 61	197	3.899	0.010	3.889	3.609
192512	Kwik Trip #464	MN	Rochester	63 I-90	1,557	3.930	0.028	3.902	3.622
116491	TA Twin City West	MN	Rogers	207 I-94	4,304	3.901	0.047	3.854	3.574
197495	Kwik Trip #681	MN	Saint Michael	0	2,099	3.832	0.011	3.821	3.541
116798	Stockmens Truck Stop	MN	Saint Paul South	64 I-494	1,368	3.929	0.061	3.868	3.588
196757	Truckers Inn #01	MN	Sauk Centre	127 I-94	2,583	3.917	0.008	3.909	3.629
190360	Kwik Trip #414	MN	Stewartville	63 US 63	1,625	3.928	0.043	3.885	3.605
140681	Worthington Travel Plaza	MN	Worthington	45 I-90	3,733	3.906	0.023	3.883	3.603
197539	Kwik Trip #463	MN	Zumbrota	0	294	3.877	0.010	3.867	3.587

		Volume	Retail PPG	Average Discount	Fleet Net PPG	Fleet Extax PPG
State Summary:	MN	73,927	3.917	0.039	3.878	3.598

Merchant	Name	State	City Name	Exit Highway	Volume	Retail PPG	Average Discount	Fleet Net PPG	Fleet Extax PPG
189252	Quick Fuel-Earth City	MO	Bridgeton	0	261	3.849	0.020	3.829	3.659
155507	Jones Travel Mart	MO	Cameron	54 I-35	13,711	3.859	0.184	3.675	3.505
195595	Shell Food Mart	MO	Cameron	0	2,291	3.789	0.077	3.712	3.542
186270	Cheers Travel Plaza	MO	Charleston	12 I-57	5,811	3.799	0.046	3.753	3.583
104208	TA Concordia	MO	Concordia	58 I-70	8,624	3.722	0.053	3.670	3.500
195204	Midwest Petroleum #54	MO	Cuba	208 I-44	4,429	3.687	0.026	3.661	3.491
111641	TA Saint Louis West	MO	Foristell	203 I-70	14,483	3.699	0.043	3.656	3.486
192345	Hayti Travel Plaza	MO	Hayti	19 I-55	4,332	3.759	0.024	3.735	3.565
194925	Double Nickel	MO	Hayti	19 I-55	6,069	3.759	0.047	3.712	3.542
103762	Petro 54 franchise	MO	Joplin	4 I-44	26,254	3.789	0.100	3.689	3.519
107086	Petro 18	MO	Kingdom City	148 I-70	14,275	3.698	0.030	3.668	3.498
119412	Lamartis Truck Stop	MO	Lamar	0 US 71	4,694	3.759	0.033	3.726	3.556
173369	Lancaster Auto Truck	MO	Lancaster	0 US 63	500	3.789	0.020	3.770	3.600
194334	Signal Food Store #110	MO	Mansfield	0	473	3.729	0.020	3.709	3.539
141358	TA Matthews	MO	Matthews	58 I-55	25,807	3.869	0.090	3.779	3.609
104190	TA Mount Vernon	MO	Mount Vernon	46 I-44	18,587	3.739	0.075	3.664	3.494
107094	Petro 70 franchise	MO	Oak Grove	28 I-70	11,967	3.729	0.052	3.677	3.507
111336	TA Kansas City East	MO	Oak Grove	28 I-70	13,812	3.726	0.066	3.660	3.490
184496	Wilco Fast Break	MO	Palmyra	0 US 24	4,835	3.699	0.010	3.689	3.519



02/13/2012 - 02/19/2012

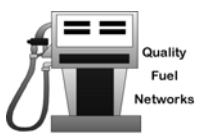
Merchant	Name	State	City Name	Exit Highway	Volume	Retail PPG	Average Discount	Fleet Net PPG	Fleet Extax PPG
196618	Prime Time Oasis Truck	MO	Richland	145 I-44	2,631	3.707	0.068	3.639	3.469
114090	Trails End	MO	Rock Port	110 I-29	1,236	3.810	0.089	3.721	3.551
135640	Wiedmaier Truck Stop	MO	Saint Joseph	44 I-29	6,138	3.749	0.051	3.698	3.528
193872	Rhodes 101 Stop #790	MO	Scott City	91 I-55	2,025	3.854	0.097	3.757	3.587
114660	TA Springfield East	MO	Strafford	88 I-44	16,253	3.739	0.070	3.669	3.499
193288	Fast Lane #63	MO	Taylor	0 US 61	7,736	3.699	0.011	3.688	3.518

Volume	Retail PPG	Average Discount	Fleet Net PPG	Fleet Extax PPG
State Summary: MO	217,245	3.762	0.070	3.693

Merchant	Name	State	City Name	Exit Highway	Volume	Retail PPG	Average Discount	Fleet Net PPG	Fleet Extax PPG
140004	Express Shop Travel	MS	Belden	0 US 78	2,989	3.784	0.008	3.776	3.596
189154	Flash Market 197	MS	Corinth	0 US 72	2,827	3.741	0.022	3.718	3.538
127449	Dan's Truck Stop and	MS	Hattiesburg	0 US 49	1,936	3.746	0.030	3.716	3.536
174318	Petro 28	MS	Jackson	45 I-20	26,861	3.919	0.176	3.743	3.563
184895	Kangaroo Crossing # 103	MS	Kosciusko	158 I-55	473	3.879	0.119	3.760	3.580
192683	McNeill Travel Plaza LLC	MS	McNeill	15 I-59	1,015	3.841	0.030	3.811	3.631
116517	TA Meridian	MS	Meridian/Russell	160 I-20	21,307	3.932	0.192	3.740	3.560
162131	Cone Auto Truck Plaza	MS	Moss Point	69 I-10	1,453	3.832	0.010	3.822	3.642
141259	Kangaroo Crossing #101	MS	Pickens	144 I-55	1,704	3.907	0.068	3.839	3.659
109082	Soco Truck Stop	MS	West Point	0 US 45	2,016	3.773	0.008	3.765	3.585

Volume	Retail PPG	Average Discount	Fleet Net PPG	Fleet Extax PPG
State Summary: MS	62,586	3.895	0.147	3.748

Merchant	Name	State	City Name	Exit Highway	Volume	Retail PPG	Average Discount	Fleet Net PPG	Fleet Extax PPG
116426	Broadway Travel Plaza	MT	Belgrade	298 I-90	2,218	3.857	0.016	3.841	3.563
116434	Broadway Travel Plaza	MT	Hardin	495 I-90	869	3.841	0.073	3.768	3.490
506575	Pathway - Pelican Truck	MT	Laurel	437 I-90	7,866	3.822	0.079	3.742	3.464
105718	Crossroads Truck Center	MT	Missoula	96 I-90	7,198	3.808	0.006	3.802	3.524
587894	Pathway - Muralt's	MT	Missoula	96 I-90	5,648	3.801	0.006	3.795	3.517



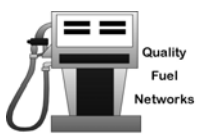
02/13/2012 - 02/19/2012

		Volume	Retail PPG	Average Discount	Fleet Net PPG	Fleet Extax PPG
State Summary:	MT	23,801	3.817	0.034	3.783	3.505

Merchant	Name	State	City Name	Exit Highway	Volume	Retail PPG	Average Discount	Fleet Net PPG	Fleet Extax PPG
108266	TA Candler	NC	Candler	37 I-40	24,203	4.123	0.152	3.971	3.582
583876	Pathway - Charlotte Travel	NC	Charlotte	16 I-77	2,803	4.070	0.101	3.969	3.580
107490	TA Greensboro	NC	Greensboro/Whitsett	138 I-85	11,426	4.075	0.131	3.944	3.555
110080	Chex Truck World	NC	Henderson	220 I-85	745	4.059	0.106	3.953	3.564
101097	Big Boy's 66	NC	Kenly	105 I-95	2,415	4.030	0.087	3.943	3.554
107664	TA Kenly franchise	NC	Kenly	106 I-95	13,648	4.006	0.066	3.940	3.551
196635	Kings Mountain Truck	NC	Kings Mountain	5 I-85	3,732	4.064	0.095	3.969	3.580
132944	Bill's Truck Stop	NC	Linwood	86 I-85	4,926	4.009	0.069	3.940	3.551
189971	Marion Travel Plaza	NC	Marion	81 I-40	1,698	4.099	0.020	4.079	3.690
178178	Petro 29	NC	Mebane	157 I-85	12,542	4.069	0.105	3.963	3.574
187652	Horns Ambest Travel	NC	Mocksville	170 I-40	2,437	4.035	0.072	3.963	3.574
148551	BP Amoco #15 Monroe	NC	Monroe	0 US 74	2,530	3.998	0.021	3.976	3.587
118398	Brintle's Travel Plaza	NC	Mount Airy	100 I-77	6,989	4.018	0.057	3.962	3.573
195044	Phoenix Travel Center	NC	Rocky Point	408 I-40	476	3.979	0.010	3.969	3.580
109751	The Derrick Travel Plaza	NC	Salisbury	71 I-85	1,255	4.018	0.083	3.935	3.546

		Volume	Retail PPG	Average Discount	Fleet Net PPG	Fleet Extax PPG
State Summary:	NC	91,833	4.063	0.103	3.960	3.571

Merchant	Name	State	City Name	Exit Highway	Volume	Retail PPG	Average Discount	Fleet Net PPG	Fleet Extax PPG
131052	Stamart #15	ND	Bismarck	161 I-94	5,060	3.939	0.117	3.822	3.592
125609	Tiger Discount Truck Stop	ND	Dickinson	64 I-94	2,043	4.047	0.257	3.790	3.560
133553	Stamart #12	ND	Fargo	64 I-29	7,051	3.911	0.125	3.787	3.557
136630	Petro 61 franchise	ND	Fargo	348 I-94	13,836	3.899	0.084	3.815	3.585
133546	Stamart #13	ND	Grand Forks	141 I-29	2,131	3.902	0.112	3.790	3.560
170662	Simonson Travel Center	ND	Grand Forks	141 I-29	1,806	3.960	0.184	3.776	3.546
525591	Pathway - Freeway 147	ND	Mandan	147 I-94	501	3.909	0.119	3.790	3.560



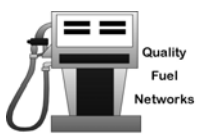
02/13/2012 - 02/19/2012

		Volume	Retail PPG	Average Discount	Fleet Net PPG	Fleet Extax PPG
State Summary:	ND	32,432	3.921	0.117	3.804	3.574

Merchant	Name	State	City Name	Exit Highway	Volume	Retail PPG	Average Discount	Fleet Net PPG	Fleet Extax PPG
161885	TA Grand Island West	NE	Alda	305 I-80	13,047	3.886	0.089	3.797	3.530
194262	Bosselman Pump and	NE	Alma	0 US 183	716	3.879	0.043	3.836	3.569
175802	Cubby's Columbus	NE	Columbus	0 US 81	587	3.842	0.024	3.818	3.551
524586	Pathway - Sapp Brothers	NE	Columbus	0 US 30	9,416	3.880	0.088	3.792	3.525
511252	Pathway - Sapp Brothers	NE	Fremont	0 US 77	5,748	3.867	0.052	3.815	3.548
166736	Bosselman B & E	NE	Grand Island	0 US 30	1,759	3.879	0.083	3.796	3.529
106054	Cubby's Greenwood	NE	Greenwood	420 I-80	1,321	3.861	0.026	3.835	3.568
119735	Bosselman Pump and	NE	Hastings	0 US 6	1,577	3.879	0.069	3.810	3.543
186149	Western Gas &	NE	Hershey	164 I-80	2,968	3.799	0.010	3.789	3.522
112912	Shoemaker's Truck	NE	Lincoln	395 I-80	5,780	3.854	0.061	3.793	3.526
194901	Don and Randy	NE	Lincoln	395 I-80	777	3.853	0.057	3.796	3.529
565050	Pathway - Sapp Brothers	NE	Lincoln	405 I-80	2,380	3.853	0.055	3.798	3.531
187453	Cubby's Norfolk	NE	Norfolk	0 US 81	13,386	3.880	0.051	3.829	3.562
189934	Cubby's O'neill	NE	O'Neill	0 US 20	1,323	3.909	0.039	3.870	3.603
511245	Pathway - Sapp Brothers	NE	Odessa	263 I-80	7,378	3.856	0.034	3.822	3.555
115451	TA Ogallala	NE	Ogallala	126 I-80	15,421	3.877	0.049	3.828	3.561
503739	Pathway - Sapp Brothers	NE	Ogallala	126 I-80	2,649	3.857	0.032	3.825	3.558
511229	Pathway - Sapp Brothers	NE	Omaha/Millard	440 I-80	6,705	3.860	0.068	3.792	3.525
503721	Pathway - Sapp Brothers	NE	Sidney	59 I-80	2,468	3.858	0.021	3.836	3.569
189114	Petro 62	NE	York	353 I-80	21,716	3.868	0.071	3.797	3.530
510841	Pathway - Sapp Brothers	NE	York	353 I-80	6,720	3.861	0.064	3.797	3.530

		Volume	Retail PPG	Average Discount	Fleet Net PPG	Fleet Extax PPG
State Summary:	NE	123,852	3.869	0.061	3.809	3.542

Merchant	Name	State	City Name	Exit Highway	Volume	Retail PPG	Average Discount	Fleet Net PPG	Fleet Extax PPG
187253	Irving Bow Junction	NH	Bow	12 I-93	383	4.099	0.042	4.057	3.877
110643	TA Greenland	NH	Greenland	3 I-95	1,862	4.292	0.379	3.913	3.733



02/13/2012 - 02/19/2012

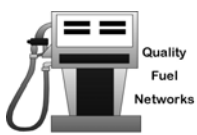
		Volume	Retail PPG	Average Discount	Fleet Net PPG	Fleet Extax PPG
State Summary:	NH	2,245	4.259	0.321	3.937	3.757

Merchant	Name	State	City Name	Exit Highway	Volume	Retail PPG	Average Discount	Fleet Net PPG	Fleet Extax PPG
108134	TA Bloomsbury	NJ	Bloomsbury	7 I-78	17,678	4.098	0.269	3.829	3.654
107706	Petro 14	NJ	Bordentown	56 I-295	11,336	4.002	0.186	3.817	3.642
197236	Sahib V dba All American	NJ	Carney's Point	2 I-295	1,822	3.950	0.030	3.920	3.745
104216	TA Columbia	NJ	Columbia	4 I-80	9,051	4.099	0.267	3.832	3.657
169219	Putnam Truck Stop	NJ	Jersey City	16 US 1	847	3.847	0.030	3.817	3.642
195482	International Motor Plaza	NJ	Mahwah	0 NJ 17	1,768	3.912	0.015	3.897	3.722
108241	TA Paulsboro	NJ	Paulsboro	18 I-295	6,785	4.003	0.182	3.820	3.645
196615	US Gas 1 LLC	NJ	Phillipsburg	3 I-78	483	3.959	0.139	3.820	3.645

		Volume	Retail PPG	Average Discount	Fleet Net PPG	Fleet Extax PPG
State Summary:	NJ	49,774	4.046	0.215	3.831	3.656

Merchant	Name	State	City Name	Exit Highway	Volume	Retail PPG	Average Discount	Fleet Net PPG	Fleet Extax PPG
143057	TA Albuquerque	NM	Albuquerque	227 I-25	4,818	3.920	0.098	3.822	3.612
190223	Savoy Travel Center	NM	Deming	68 I-10	3,305	3.901	0.050	3.851	3.641
104224	TA Gallup	NM	Gallup	16 I-40	10,870	3.920	0.053	3.868	3.658
104232	TA Las Cruces	NM	Las Cruces	139 I-10	8,773	3.959	0.034	3.925	3.715
103655	Petro 13	NM	Milan	79 I-40	12,503	3.878	0.039	3.839	3.629
188245	TA Moriarty	NM	Moriarty	194 I-40	9,845	3.940	0.105	3.834	3.624
173484	Sky City Travel Center	NM	Pueblo Of Acoma	102 I-40	5,215	3.810	0.040	3.770	3.560
196068	Russell's Endee Truck &	NM	San Jon	369 I-40	2,484	3.849	0.041	3.807	3.597
104240	TA Santa Rosa	NM	Santa Rosa	277 I-40	15,570	3.860	0.033	3.826	3.616

		Volume	Retail PPG	Average Discount	Fleet Net PPG	Fleet Extax PPG
State Summary:	NM	73,388	3.896	0.053	3.844	3.634



02/13/2012 - 02/19/2012

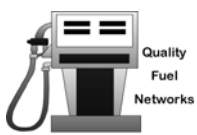
Merchant	Name	State	City Name	Exit Highway	Volume	Retail PPG	Average Discount	Fleet Net PPG	Fleet Extax PPG
186612	Broadway Travel Plaza	NV	Battle Mountain	229 I-80	594	4.089	0.085	4.004	3.734
107383	TA Las Vegas	NV	Las Vegas	33 I-15	7,917	3.950	0.135	3.815	3.545
111906	TA Mill City	NV	Mill City	149 I-80	11,958	4.023	0.112	3.911	3.641
183626	Petro 31	NV	North Las Vegas	54 I-15	22,535	3.948	0.131	3.818	3.548
197378	Morton's Truck Stop Inc	NV	North Las Vegas	46 I-15	2,411	3.946	0.141	3.804	3.534
129221	Whiskey Pete's Texaco	NV	Primm/Imlay	1 I-15	1,314	3.968	0.144	3.825	3.555
184680	TA Reno	NV	Sparks	19 I-80	7,641	4.017	0.056	3.960	3.690
186334	Petro 38	NV	Sparks	20 I-80	6,934	4.013	0.051	3.962	3.692

Volume	Retail PPG	Average Discount	Fleet Net PPG	Fleet Extax PPG
State Summary: NV	61,306	3.981	0.110	3.871

Merchant	Name	State	City Name	Exit Highway	Volume	Retail PPG	Average Discount	Fleet Net PPG	Fleet Extax PPG
194704	Plaza 23	NY	Albany	23 I-87	1,061	4.325	0.103	4.222	3.821
108282	TA Binghamton	NY	Binghamton	2 I-81	8,355	4.290	0.137	4.153	3.752
128447	Canaan Super Stop	NY	Canaan	3 I-90	73	4.299	0.054	4.245	3.844
114462	TA Buffalo	NY	Corfu/Pembroke	48 I-90	4,153	4.319	0.142	4.177	3.776
108233	TA Dansville	NY	Dansville	5 I-390	2,704	4.319	0.146	4.173	3.772
108324	TA Fultonville	NY	Fultonville	28 I-90	3,175	4.319	0.149	4.170	3.769
115188	Fultonville Super Stop	NY	Fultonville	28 I-90	108	4.299	0.117	4.182	3.781
131565	Nice N Easy Truck Stop	NY	Gansevoort/S Glens	17 I-87	1,946	4.199	0.078	4.121	3.720
108340	TA Maybrook	NY	Maybrook	5 I-84	4,536	4.319	0.186	4.133	3.732
188135	Petro 71	NY	Waterloo	41 I-90	6,022	4.319	0.218	4.101	3.700

Volume	Retail PPG	Average Discount	Fleet Net PPG	Fleet Extax PPG
State Summary: NY	32,136	4.304	0.157	4.148

Merchant	Name	State	City Name	Exit Highway	Volume	Retail PPG	Average Discount	Fleet Net PPG	Fleet Extax PPG
131482	77 Gullivers Travel Plaza	OH	Canton	101 I-77	1,304	3.799	0.040	3.759	3.479
192746	Dogwood Crossing	OH	Carroll	0 US 33	150	3.849	0.103	3.746	3.466
104299	TA Dayton	OH	Dayton/Eaton	10 I-70	18,739	3.932	0.247	3.686	3.406
187412	Country Corral Travel	OH	Delta	39 I-80	3,113	3.896	0.254	3.642	3.362
113613	Petro 20	OH	Girard	226 I-80	31,819	3.899	0.060	3.839	3.559

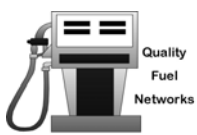


02/13/2012 - 02/19/2012

Merchant	Name	State	City Name	Exit Highway	Volume	Retail PPG	Average Discount	Fleet Net PPG	Fleet Extax PPG
114983	Truckomat	OH	Hebron	126 I-70	470	3.885	0.223	3.663	3.383
149773	TA Columbus East	OH	Hebron	126 I-70	20,336	3.939	0.263	3.676	3.396
149443	Truck World	OH	Hubbard	234 I-80	7,236	3.889	0.028	3.861	3.581
118612	A & A Truck Plaza	OH	Jackson	415 US 35	1,387	3.838	0.020	3.818	3.538
101907	TA Jeffersonville	OH	Jeffersonville	65 I-71	23,334	3.939	0.261	3.678	3.398
150086	TA Kingsville	OH	Kingsville	235 I-90	23,258	3.869	0.071	3.798	3.518
115808	Short Stop Truck Plaza	OH	Leavittsburg	209 I-80	407	3.999	0.075	3.924	3.644
104315	TA Lodi	OH	Lodi/Seville	209 I-71	23,175	3.938	0.139	3.798	3.518
126961	TA Columbus West	OH	London	79 I-70	22,068	3.933	0.260	3.673	3.393
103689	Petro 17	OH	Millbury/Stoney Ridge	71 I-80	23,390	3.859	0.234	3.625	3.345
112003	TA Napoleon franchise	OH	Napoleon	0 US 6	4,341	3.854	0.228	3.626	3.346
189524	Petro 88 franchise	OH	Napoleon	0 US 24	15,508	3.881	0.229	3.652	3.372
107052	Petro 57	OH	New Paris	156 I-70	19,439	3.914	0.217	3.697	3.417
107789	Newcomerstown Truck	OH	Newcomerstown	65 I-77	2,081	3.829	0.097	3.732	3.452
152538	Petro 25	OH	North Baltimore	167 I-75	20,222	3.854	0.227	3.627	3.347
153163	TA Canton North	OH	North Canton	111 I-77	7,221	3.861	0.033	3.828	3.548
189247	Quick Fuel-Cincinnati	OH	Sharonville	44 I-275	413	3.999	0.020	3.979	3.699
141978	TA Toledo	OH	Toledo/Stoney Ridge	71 I-80	26,087	3.887	0.262	3.625	3.345
102624	TA Wapakoneta franchise	OH	Wapakoneta	111 I-75	27,427	3.865	0.194	3.670	3.390
147934	TA Youngstown	OH	Youngstown/Austinto	223 I-80	21,729	3.899	0.060	3.839	3.559

		Volume	Retail PPG	Average Discount	Fleet Net PPG	Fleet Extax PPG
State Summary:	OH	344,666	3.897	0.181	3.716	3.436

Merchant	Name	State	City Name	Exit Highway	Volume	Retail PPG	Average Discount	Fleet Net PPG	Fleet Extax PPG
193409	Big Cabin Truck Plaza	OK	Big Cabin	283 I-44	8,831	3.725	0.080	3.645	3.515
175745	Cimmaron Travel Plaza	OK	Billings	203 I-35	2,760	3.771	0.104	3.667	3.537
115691	Kanza Travel Plaza	OK	Braman	231 I-35	8,107	3.699	0.079	3.620	3.490
187413	Wes-T-Go #32	OK	Guymon	0 US 54	1,179	3.869	0.105	3.764	3.634
184755	Muskogee Nation Travel	OK	Muskogee	0 US 69	2,046	3.799	0.020	3.779	3.649
103671	Petro 16	OK	Oklahoma City	127 I-35	19,186	3.779	0.157	3.622	3.492
104356	TA Oklahoma City East	OK	Oklahoma City	142 I-40	13,893	3.799	0.174	3.625	3.495
143693	TA Oklahoma City West	OK	Oklahoma City	140 I-40	9,043	3.798	0.177	3.621	3.491
187761	J R S Travel Center	OK	Oklahoma City	127 I-35	5,354	3.647	0.031	3.616	3.486
105353	Sooner Corner Texaco	OK	Perry	185 I-35	119	3.759	0.118	3.642	3.512
106559	Ed's Truck Stop	OK	Sallisaw	311 I-40	11,130	3.799	0.100	3.699	3.569
176891	TA Sayre	OK	Sayre	26 I-40	13,026	3.822	0.168	3.653	3.523



02/13/2012 - 02/19/2012

		Volume	Retail PPG	Average Discount	Fleet Net PPG	Fleet Extax PPG
State Summary:	OK	94,679	3.774	0.130	3.644	3.514

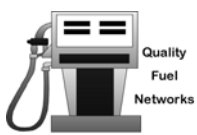
Merchant	Name	State	City Name	Exit Highway	Volume	Retail PPG	Average Discount	Fleet Net PPG	Fleet Extax PPG
118745	Fifth Wheel Truck Stop	ON	Bowmanville	431 ON 401	90	5.320	0.390	4.930	4.392
113381	Fifth Wheel Truck Stop	ON	Dorchester	19 ON 401	146	5.391	0.404	4.988	4.450
134171	Fifth Wheel Truck Stop	ON	Grimsby	74 QEW	106	5.362	0.406	4.956	4.418
121608	Fifth Wheel Truck Stop	ON	Milton	320 ON 401	53	5.404	0.458	4.946	4.408

		Volume	Retail PPG	Average Discount	Fleet Net PPG	Fleet Extax PPG
State Summary:	ON	397	5.369	0.408	4.960	4.422

Merchant	Name	State	City Name	Exit Highway	Volume	Retail PPG	Average Discount	Fleet Net PPG	Fleet Extax PPG
117960	TA Portland	OR	Aurora	278 I-5	6,989	3.831	0.225	3.606	3.606
191633	Baker Truck Corral	OR	Baker City	304 I-84	1,921	3.719	0.030	3.689	3.689
126409	TA Eugene franchise	OR	Coburg	199 I-5	5,806	3.749	0.103	3.646	3.646
184626	Space Age Fuel Travel	OR	Hermiston	182 I-84	5,705	3.704	0.055	3.649	3.649
180257	Gordy's Truck Stop	OR	La Pine	164 US 97	1,839	3.799	0.106	3.693	3.693
105429	Petro 24	OR	Medford/Phoenix	24 I-5	6,753	3.770	0.056	3.714	3.714
142737	ArrowHead Travel Plaza	OR	Pendleton/Mission	216 I-84	2,960	3.739	0.094	3.645	3.645
118067	Jubitz Truck Stop	OR	Portland	307 I-5	1,222	3.719	0.118	3.600	3.600
110650	TA Troutdale	OR	Troutdale	17 I-84	6,087	3.719	0.137	3.582	3.582

		Volume	Retail PPG	Average Discount	Fleet Net PPG	Fleet Extax PPG
State Summary:	OR	39,288	3.755	0.111	3.644	3.644

Merchant	Name	State	City Name	Exit Highway	Volume	Retail PPG	Average Discount	Fleet Net PPG	Fleet Extax PPG
104398	TA Barkeyville	PA	Barkeyville	29 I-80	8,404	4.147	0.112	4.035	3.654
108258	TA Bloomsburg	PA	Bloomsburg	232 I-80	17,948	4.165	0.115	4.049	3.668
117911	TA Breezewood franchise	PA	Breezewood	161 I-76	14,652	4.099	0.073	4.026	3.645

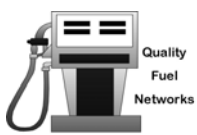


02/13/2012 - 02/19/2012

Merchant	Name	State	City Name	Exit Highway	Volume	Retail PPG	Average Discount	Fleet Net PPG	Fleet Extax PPG
104372	TA Brookville	PA	Brookville	78 I-80	11,196	4.145	0.099	4.046	3.665
192167	Pump N Pantry #18	PA	Canton	0 PA 14	357	4.246	0.020	4.226	3.845
182261	Petro 36	PA	Carlisle	52 I-81	18,668	4.166	0.144	4.022	3.641
187734	Petro 83 franchise	PA	Claysville	6 I-70	6,478	4.099	0.075	4.024	3.643
542653	Pathway - Sapp Brothers	PA	Clearfield	120 I-80	3,096	4.091	0.083	4.008	3.627
194706	Gouldsboro Travel Plaza	PA	Gouldsboro	13 I-380	1,945	4.169	0.058	4.111	3.730
109546	TA Greencastle	PA	Greencastle	5 I-81	13,890	4.139	0.109	4.030	3.649
144519	TA Harborcreek	PA	Harborcreek/Erie	35 I-90	10,051	4.165	0.144	4.022	3.641
104380	TA Harrisburg	PA	Harrisburg	77 I-81	18,961	4.165	0.139	4.025	3.644
111666	Bandit Truck Stop #1	PA	Kutztown/New	45 I-78	10,950	4.129	0.036	4.093	3.712
104414	TA Lamar	PA	Lamar	173 I-80	14,425	4.167	0.134	4.033	3.652
165779	Liberty Exxon	PA	Liberty	0 US 15	2,264	4.079	0.020	4.059	3.678
108308	TA Milesburg	PA	Milesburg	158 I-80	4,629	4.164	0.138	4.025	3.644
189987	Bressler's Truck Plaza	PA	Milton	215 I-80	106	4.159	0.119	4.040	3.659
196516	Penn 80 Milton	PA	Milton	215 I-80	3,229	4.141	0.043	4.098	3.717
121780	BFS Citgo Auto/Truck	PA	Mount Morris	1 I-79	1,264	4.099	0.069	4.030	3.649
196117	Sunoco Muncy Truck Stop	PA	Muncy	15 I-80	735	4.099	0.020	4.079	3.698
192407	Lancaster Travel Plaza	PA	Ronks	0 US 30	1,687	4.227	0.072	4.155	3.774
184715	Petro 63 franchise	PA	Scranton/Avoca	178 I-81	9,496	4.359	0.268	4.091	3.710
111971	Howes 84 Auto Truck	PA	Sterling/Lake Ariel	17 I-84	1,112	4.159	0.054	4.105	3.724
131383	Sunoco A Plus/M.O Fuels,	PA	Trevoze/Langhorne	351 I-276	72	4.179	0.154	4.025	3.644
108316	Hickory Run Travel Plaza	PA	White Haven	274 I-80	1,391	4.139	0.063	4.076	3.695
196893	EFuel- Bandit 2	PA	White Haven	274 I-80	47	4.139	0.034	4.105	3.724

		Volume	Retail PPG	Average Discount	Fleet Net PPG	Fleet Extax PPG
State Summary:	PA	177,065	4.158	0.115	4.043	3.662

Merchant	Name	State	City Name	Exit Highway	Volume	Retail PPG	Average Discount	Fleet Net PPG	Fleet Extax PPG
170746	Kents Korner #15	SC	Aiken	18 I-20	292	3.822	0.025	3.797	3.637
191983	Columbia Travel Center	SC	Columbia	71 I-20	2,563	3.815	0.010	3.804	3.644
186024	Tiger Express #11	SC	Coosawhatchie	28 I-95	623	3.899	0.138	3.761	3.601
110429	Mister Waffle Truck Plaza	SC	Cowpens	83 I-85	6,256	3.865	0.124	3.741	3.581
177337	Hot Spot #6004	SC	Enoree	38 I-26	1,800	3.696	0.010	3.686	3.526
188187	TA Florence	SC	Florence	164 I-95	16,140	3.882	0.118	3.764	3.604
186110	Kents Korner #24	SC	Graniteville	11 I-20	7,491	3.860	0.025	3.835	3.675
103499	E-Z Shop Travel Center	SC	Harleyville	172 I-26	2,694	3.842	0.024	3.818	3.658
133967	Hot Spot #33	SC	Inman	10 I-26	3,416	3.744	0.010	3.734	3.574
106229	TA Manning	SC	Manning	119 I-95	16,255	3.881	0.116	3.765	3.605



02/13/2012 - 02/19/2012

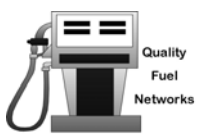
Merchant	Name	State	City Name	Exit Highway	Volume	Retail PPG	Average Discount	Fleet Net PPG	Fleet Extax PPG
193476	Henry's Travel Plaza	SC	Orangeburg	0 US 301	81	3.849	0.058	3.791	3.631
104422	TA Spartanburg	SC	Spartanburg/Duncan	63 I-85	25,331	3.881	0.151	3.730	3.570
122374	Grand Central I-77 Station	SC	Winnsboro/Great	48 I-77	8,409	3.804	0.010	3.794	3.634

Volume	Retail PPG	Average Discount	Fleet Net PPG	Fleet Extax PPG
State Summary: SC	91,356	3.859	0.098	3.762

Merchant	Name	State	City Name	Exit Highway	Volume	Retail PPG	Average Discount	Fleet Net PPG	Fleet Extax PPG
188383	DJ's Travel Center	SD	Huron	0 US 14	483	3.909	0.020	3.889	3.669
169631	Countryside / Pump N Pak	SD	Lennox	62 I-29	1,936	3.817	0.021	3.796	3.576
186137	Cubby's Mitchell West	SD	Mitchell	330 I-90	4,064	3.822	0.031	3.791	3.571
193423	Cubby's Mitchell East	SD	Mitchell	332 I-90	2,004	3.810	0.029	3.780	3.560
194837	Cubby's W 12th Truck	SD	Sioux Falls	0	3,419	3.822	0.046	3.776	3.556
189072	Fuel Mart #645	SD	Spencer	353 I-90	7,409	3.789	0.020	3.769	3.549
161323	Stone's Truck Stop	SD	Watertown	177 I-29	4,846	3.825	0.048	3.777	3.557

Volume	Retail PPG	Average Discount	Fleet Net PPG	Fleet Extax PPG
State Summary: SD	24,164	3.813	0.032	3.781

Merchant	Name	State	City Name	Exit Highway	Volume	Retail PPG	Average Discount	Fleet Net PPG	Fleet Extax PPG
110460	TA Antioch	TN	Antioch	62 I-24	26,688	3.860	0.122	3.738	3.568
133579	Kwik Fuel #23	TN	Bulls Gap/Mosheim	23 I-81	1,221	3.859	0.090	3.769	3.599
181263	Fast Food and Fuel # 219	TN	Chattanooga	180 I-24	1,063	3.849	0.105	3.744	3.574
136697	Kwik Fuel #122	TN	Clinton	122 I-75	2,725	3.851	0.094	3.757	3.587
100677	Tennessean Truck Stop	TN	Cornersville	22 I-65	2,065	3.878	0.030	3.848	3.678
106989	TA Jackson franchise	TN	Denmark	68 I-40	16,514	3.899	0.115	3.784	3.614
197633	Shady Lawn Truckstop	TN	Elkton/Ardmore	60 I-65	2,113	3.849	0.041	3.808	3.638
183798	TA Nashville South	TN	Franklin	61 I-65	22,818	3.867	0.118	3.748	3.578
149187	TA Greenville franchise	TN	Greenville/Baileyton	36 I-81	7,383	3.962	0.173	3.790	3.620
119446	Petro 49	TN	Kingston Springs	188 I-40	20,987	3.788	0.046	3.742	3.572
103648	Petro 12	TN	Knoxville	369 I-40	22,963	3.843	0.097	3.746	3.576
104430	TA Knoxville East	TN	Knoxville	374 I-40	12,062	3.843	0.107	3.735	3.565
110718	TA Knoxville West	TN	Knoxville	369 I-40	23,496	3.834	0.057	3.777	3.607

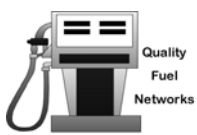


02/13/2012 - 02/19/2012

Merchant	Name	State	City Name	Exit Highway	Volume	Retail PPG	Average Discount	Fleet Net PPG	Fleet Extax PPG
134486	Kwik Fuel #398	TN	Knoxville	398 I-40	5,633	3.851	0.095	3.755	3.585
192827	Daily's 8087 Fuel Stop	TN	Lebanon	0 US 231	1,578	3.766	0.020	3.746	3.576
189101	Flash Market 196	TN	Lexington	108 I-40	1,868	3.799	0.026	3.773	3.603
190244	K & K Top Stop Market	TN	Manchester	111 I-24	2,221	3.839	0.010	3.829	3.659
104448	TA Nashville	TN	Nashville	48 I-24	22,805	3.834	0.102	3.732	3.562
111054	Daily's 6604 Travel Center	TN	Nashville	212 I-40	226	3.799	0.024	3.775	3.605
184144	Time Out Travel City	TN	Newport	432 I-40	5,311	3.819	0.068	3.751	3.581
192729	Daily's 6130 Travel Center	TN	Smyrna	70 I-24	2,857	3.799	0.031	3.768	3.598

		Volume	Retail PPG	Average Discount	Fleet Net PPG	Fleet Extax PPG
State Summary:	TN	204,606	3.848	0.093	3.755	3.585

Merchant	Name	State	City Name	Exit Highway	Volume	Retail PPG	Average Discount	Fleet Net PPG	Fleet Extax PPG
103598	Petro 07	TX	Amarillo	75 I-40	17,950	3.887	0.114	3.774	3.574
108522	TA Amarillo West	TX	Amarillo	74 I-40	17,885	3.906	0.140	3.767	3.567
194207	Driver's Travel Mart -	TX	Anna	48 US 75	3,898	3.914	0.106	3.808	3.608
125005	TA Baytown	TX	Baytown	789 I-10	16,587	3.932	0.166	3.765	3.565
103564	Petro 04	TX	Beaumont	848 I-10	8,038	3.932	0.165	3.766	3.566
188247	TA Big Spring	TX	Big Spring	177 I-20	14,669	3.971	0.168	3.803	3.603
188079	Star Travel Center	TX	Bowie	174 US 287	1,356	3.938	0.134	3.805	3.605
195771	Biggas Truck Stop	TX	Bryan	0 TX 6	230	3.934	0.025	3.909	3.709
195756	J J Truck Stop	TX	Buffalo	178 I-45	152	3.899	0.030	3.869	3.669
184373	TA Dallas South	TX	Dallas	472 I-20	15,920	3.936	0.148	3.788	3.588
189268	Quick Fuel Dallas #5303	TX	Dallas	0	222	3.899	0.089	3.810	3.610
191733	Fuel City #2	TX	Dallas	428 I-35	182	3.946	0.157	3.788	3.588
111385	TA Denton franchise	TX	Denton	471 I-35	10,288	4.012	0.179	3.832	3.632
115386	Jet Truck Stop	TX	Dew/Teague	189 I-45	295	4.099	0.261	3.838	3.638
190901	Dew Truck Stop	TX	Dew/Teague	189 I-45	290	3.899	0.101	3.798	3.598
136234	TA Edinburg	TX	Edinburg	0 US 281	10,325	3.899	0.126	3.773	3.573
103549	Petro 01	TX	El Paso	37 I-10	23,047	3.946	0.045	3.901	3.701
184887	Flatonia Country Store	TX	Flatonia	661 I-10	284	3.830	0.010	3.820	3.620
194897	Drivers Truck Stop	TX	Fort Worth	54 I-35	946	3.959	0.167	3.792	3.592
188249	TA Ganado	TX	Ganado	0 US 59	8,204	3.909	0.127	3.781	3.581
189267	Quick Fuel Garland #5302	TX	Garland	0	711	3.910	0.072	3.839	3.639
189266	Quick Fuel-Grand Prairie	TX	Grand Prairie	0	179	3.899	0.064	3.835	3.635
183894	Hempstead Truck Stop	TX	Hempstead	0 US 290	846	3.849	0.077	3.772	3.572
196993	Petro 340	TX	Hillsboro	374 I-35	15,467	3.827	0.042	3.786	3.586
189290	Texas Travel Plaza	TX	Houston/Humble	59 US 59	2,177	3.899	0.057	3.842	3.642

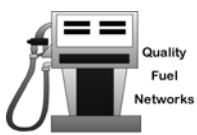


02/13/2012 - 02/19/2012

Merchant	Name	State	City Name	Exit Highway	Volume	Retail PPG	Average Discount	Fleet Net PPG	Fleet Extax PPG
195607	New East Tex Truck Stop	TX	Humble	0 US 59	403	3.859	0.071	3.788	3.588
101238	Hitchin Post Truck	TX	Huntsville	118 I-45	2,914	3.903	0.094	3.809	3.609
185915	Junction Country Store	TX	Junction	456 I-10	2,547	3.897	0.051	3.846	3.646
194143	Gateway Travel Plaza	TX	Kilgore	587 I-20	1,431	3.949	0.143	3.805	3.605
587746	Pathway - Texas Star #171	TX	Kingsville	0 US 77	1,106	3.841	0.075	3.766	3.566
192417	TA Laredo	TX	Laredo	13 I-35	11,386	3.934	0.146	3.788	3.588
192749	Chisum Travel Plaza	TX	Lubbock	289 US 84	2,374	3.869	0.010	3.859	3.659
503903	Pathway - Rip Griffin	TX	Lubbock	1 I-27	2,979	3.839	0.040	3.799	3.599
188251	TA New Braunfels	TX	New Braunfels	193 I-35	10,544	3.959	0.168	3.791	3.591
193693	Pearsall Travel Center	TX	Pearsall	101 I-35	807	3.899	0.106	3.793	3.593
131896	TA Rockwall	TX	Rockwall	68 I-30	15,535	3.933	0.143	3.791	3.591
187443	Rosenberg Travel Plaza	TX	Rosenberg	0 US 59	659	3.899	0.134	3.765	3.565
180380	TA San Antonio	TX	San Antonio	583 I-10	6,650	3.957	0.153	3.804	3.604
103572	Petro 05	TX	San Antonio/Kirby	583 I-10	7,527	3.947	0.154	3.793	3.593
503937	Pathway - Rip Griffin	TX	Snyder	0 US 84	228	3.928	0.095	3.833	3.633
116962	TA Sweetwater franchise	TX	Sweetwater	242 I-20	17,553	3.959	0.194	3.765	3.565
188253	TA Terrell	TX	Terrell	503 I-20	11,141	3.926	0.143	3.784	3.584
503929	Pathway - Rip Griffin Tulia	TX	Tulia	74 I-27	1,824	3.899	0.135	3.764	3.564
105833	Wes T Go Truck Stop	TX	Tye	278 I-20	6,515	3.922	0.112	3.810	3.610
143354	Top 18 Truck Stop	TX	Tye	278 I-20	482	3.916	0.120	3.797	3.597
186387	Chevron Truck Stop	TX	Van Horn	138 I-10	442	3.953	0.020	3.933	3.733
117564	Petro 50	TX	Vinton	2 I-10	5,735	3.947	0.040	3.907	3.707
103556	Petro 02	TX	Weatherford	406 I-20	16,491	3.927	0.145	3.783	3.583

		Volume	Retail PPG	Average Discount	Fleet Net PPG	Fleet Extax PPG
State Summary:	TX	297,444	3.926	0.128	3.799	3.599

Merchant	Name	State	City Name	Exit Highway	Volume	Retail PPG	Average Discount	Fleet Net PPG	Fleet Extax PPG
505841	Pathway - West Winds	UT	Green River	160 I-70	3,889	3.919	0.064	3.855	3.610
109124	Top Stop Wind River	UT	Nephi	222 I-15	2,473	3.926	0.140	3.786	3.541
148122	Bells Silver Creek	UT	Park City	146 I-80	752	3.811	0.039	3.772	3.527
111864	TA Parowan	UT	Parowan	78 I-15	16,910	3.942	0.096	3.845	3.600
533777	Pathway - Sapp Brothers	UT	Salt Lake City	21 I-215	7,632	3.890	0.131	3.759	3.514
107847	TA Salt Lake City	UT	Tooele/Lake Point	99 I-80	4,990	3.929	0.156	3.773	3.528
189187	RJ's Fuel Stop	UT	Tremonton	40 I-84	5,809	3.729	0.020	3.709	3.464
196963	R Place Shell Truckers	UT	Wendover	1 I-80	244	3.947	0.117	3.830	3.585



02/13/2012 - 02/19/2012

		Volume	Retail PPG	Average Discount	Fleet Net PPG	Fleet Extax PPG
State Summary:	UT	42,703	3.897	0.098	3.799	3.554

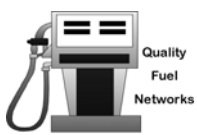
Merchant	Name	State	City Name	Exit Highway	Volume	Retail PPG	Average Discount	Fleet Net PPG	Fleet Extax PPG
104471	TA Ashland	VA	Ashland	92 I-95	14,385	3.863	0.114	3.749	3.574
108092	TA Richmond	VA	Ashland	89 I-95	21,999	3.864	0.114	3.750	3.575
102673	Simmons Travel Center	VA	Bracey	4 I-85	3,004	3.831	0.057	3.774	3.599
102533	Simmons Auto/Truck	VA	Emporia	8 I-95	3,135	3.830	0.066	3.764	3.589
178004	Petro 72 franchise	VA	Glade Spring	29 I-81	9,904	3.872	0.067	3.805	3.630
100685	Harrisonburg Travel	VA	Harrisonburg	243 I-81	2,675	3.850	0.020	3.830	3.655
197769	TA/Petro franchise	VA	Lexington	195 I-81	7,586	3.864	0.106	3.758	3.583
197192	Petro 396 Franchise	VA	Raphine	205 I-81	30,104	3.865	0.096	3.769	3.594
102699	Davis Travel Center #102	VA	Stony Creek	33 I-95	8,738	3.822	0.072	3.750	3.575
104489	TA Roanoke	VA	Troutville	150 I-81	11,982	3.881	0.139	3.741	3.566
110189	Big Charlie's Truck Plaza	VA	Virginia Beach	282 I-64	2,790	3.882	0.093	3.789	3.614
193154	Davis Travel Center #108	VA	Warfield	39 I-85	7,142	3.827	0.073	3.754	3.579
196186	Opal Oil Co dba Quarles	VA	Warrenton	0	545	3.929	0.030	3.899	3.724
160226	TA Wytheville	VA	Wytheville	41 I-77	29,650	3.881	0.120	3.761	3.586

		Volume	Retail PPG	Average Discount	Fleet Net PPG	Fleet Extax PPG
State Summary:	VA	153,645	3.864	0.102	3.762	3.587

Merchant	Name	State	City Name	Exit Highway	Volume	Retail PPG	Average Discount	Fleet Net PPG	Fleet Extax PPG
190180	Irving's Big Stop	VT	Springfield	7 I-91	558	4.129	0.000	4.129	3.839

		Volume	Retail PPG	Average Discount	Fleet Net PPG	Fleet Extax PPG
State Summary:	VT	558	4.129	0.000	4.129	3.839

Merchant	Name	State	City Name	Exit Highway	Volume	Retail PPG	Average Discount	Fleet Net PPG	Fleet Extax PPG
154393	Broadway Travel Plaza	WA	Ellensburg	109 I-90	53	4.199	0.086	4.113	3.738

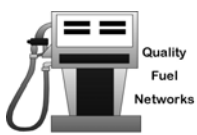


02/13/2012 - 02/19/2012

Merchant	Name	State	City Name	Exit Highway	Volume	Retail PPG	Average Discount	Fleet Net PPG	Fleet Extax PPG
128249	Ernie's Fuel Stop	WA	Federal Way	142 I-5	673	4.251	0.252	3.999	3.624
128256	Ernie's Fuel Stop	WA	Kent	0 US 167	2,244	4.245	0.241	4.004	3.629
106294	Donna's Truck Stop	WA	Marysville	202 I-5	782	4.199	0.174	4.025	3.650
125328	Ernie's Fuel Stop	WA	Moses Lake	179 I-90	526	4.354	0.505	3.849	3.474
118141	Restover Truck Stop	WA	Olympia	99 I-5	977	4.079	0.073	4.006	3.631
186603	Broadway Travel Plaza	WA	Pasco	0 US 395	164	4.180	0.073	4.106	3.731
113845	Horse Heaven Hills Auto	WA	Prosser	80 I-82	949	4.169	0.146	4.023	3.648
186423	TA Seattle East	WA	Seattle/North Bend	34 I-90	4,340	4.203	0.186	4.017	3.642
184851	Broadway Travel Plaza	WA	Spokane	276 I-90	381	4.199	0.136	4.063	3.688
191399	Petro 39	WA	Spokane	272 I-90	6,761	4.156	0.196	3.960	3.585
191521	Gee Cee's Truck Stop	WA	Toledo	57 I-5	246	4.029	0.010	4.019	3.644
522960	Pathway - Gearjammer	WA	Yakima/Union Gap	36 I-82	2,311	4.199	0.140	4.059	3.684

		Volume	Retail PPG	Average Discount	Fleet Net PPG	Fleet Extax PPG
State Summary:		WA	20,412	4.187	0.189	3.998

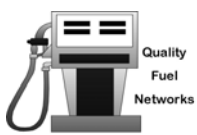
Merchant	Name	State	City Name	Exit Highway	Volume	Retail PPG	Average Discount	Fleet Net PPG	Fleet Extax PPG
196115	BP Travel	WI	Antigo	0	464	3.799	0.072	3.727	3.398
183665	West Wisconsin Ave	WI	Appleton	38 US 41	110	3.799	0.020	3.779	3.450
197243	Kwik Trip #887	WI	Appleton	0	106	3.849	0.108	3.741	3.412
186058	Kwik Trip #413	WI	Arcadia	0 WI 95	465	3.867	0.056	3.811	3.482
172148	Kwik Trip #696	WI	Baldwin	19 I-94	525	3.949	0.064	3.886	3.557
187343	Kwik Trip #346	WI	Beaver Dam	0 US 151	125	3.839	0.096	3.743	3.414
192719	Kwik Trip #400	WI	Beaver Dam	0	279	3.839	0.082	3.757	3.428
126672	How-Dea Service Center	WI	Belgium	107 I-43	2,730	3.879	0.142	3.737	3.408
184797	Belmont Travel Center	WI	Belmont	26 US 151	4,915	3.886	0.126	3.760	3.431
128736	Kwik Trip #648	WI	Black River Falls	116 I-94	1,232	3.893	0.037	3.856	3.527
190994	Kwik Trip #328	WI	Blair	0	668	3.799	0.010	3.789	3.460
173997	Kwik Trip #427	WI	Bloomer	110 US 53	784	3.919	0.094	3.825	3.496
193667	Kwik Trip #621	WI	Bonduel	0	7,566	3.796	0.074	3.723	3.394
187842	Kwik Trip #807	WI	Brillion	0 US 10	148	3.839	0.139	3.700	3.371
141846	River Country Plaza	WI	Cadott	0 WI 29	536	3.857	0.060	3.797	3.468
197526	Kwik Trip #630	WI	Chilton	0	340	3.799	0.096	3.703	3.374
189809	Kwik Trip #352	WI	Chippewa Falls	0	76	3.919	0.120	3.799	3.470
176669	Super 29 Shell	WI	Colby	137 US 13	262	3.839	0.135	3.704	3.375
169730	Kwik Trip #808	WI	Columbus	0	351	3.840	0.073	3.767	3.438
186780	Abbyland Truck Stop	WI	Curtiss	127 WI 29	4,253	3.839	0.079	3.760	3.431
195212	Country Express	WI	De Pere	180 WI 172	548	3.819	0.106	3.713	3.384



Fleet Price Analysis

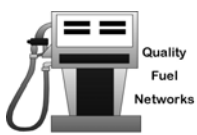
02/13/2012 - 02/19/2012

Merchant	Name	State	City Name	Exit Highway	Volume	Retail PPG	Average Discount	Fleet Net PPG	Fleet Extax PPG
102632	Truckers Inn	WI	DeForest/Madison	132 I-90	2,304	3.839	0.128	3.711	3.382
143040	TA Madison	WI	DeForest/Madison	132 I-90	10,574	3.896	0.184	3.712	3.383
192281	Kwik Trip #340	WI	Dodgeville	0	639	3.839	0.103	3.736	3.407
165977	Customer One	WI	Edgar	0 WI 29	862	3.868	0.132	3.735	3.406
196268	Edgerton Travel Plaza	WI	Edgerton	260 I-90	1,940	3.890	0.096	3.794	3.465
195285	Kwik Trip #485	WI	Elkhorn	0	86	3.829	0.075	3.754	3.425
195053	Kwik Trip #367	WI	Fox Lake	0	561	3.829	0.062	3.766	3.437
187873	Francis Creek Travel	WI	Francis Creek	157 I-43	2,287	3.816	0.115	3.701	3.372
184311	Freemont Citgo Travel	WI	Fremont	0 WI 96	1,268	3.799	0.133	3.666	3.337
190037	Kwik Trip #416	WI	GreenBay/DePere	180 I-42	4,244	3.829	0.097	3.732	3.403
191009	Kwik Trip #327	WI	Hayward	0 US 63	530	3.959	0.118	3.841	3.512
191011	Kwik Trip #332	WI	Horicon	0	166	3.839	0.142	3.697	3.368
179069	Kwik Trip #740	WI	Hortonville	0 US 45	351	3.825	0.027	3.798	3.469
118448	TA Twin City East	WI	Hudson	4 I-94	8,542	3.943	0.169	3.773	3.444
115329	TA Janesville franchise	WI	Janesville	171 I-90	17,406	3.879	0.162	3.717	3.388
124495	BP Kenosha Truck Stop	WI	Kenosha	340 I-94	7,809	3.864	0.152	3.713	3.384
191295	Kwik Trip #455	WI	Ladysmith	0 US 8	260	3.799	0.010	3.789	3.460
147371	Kwik Trip #306	WI	Lake Mills	259 I-94	2,431	3.836	0.078	3.758	3.429
197055	Lake Mills Travel Plaza	WI	Lake Mills	259 I-94	1,135	3.829	0.070	3.759	3.430
192508	Kwik Trip #628	WI	Larsen	0 US 45	675	3.849	0.117	3.732	3.403
150276	Moasis Truck Stop	WI	Little Chute	0 US 41	470	3.849	0.107	3.742	3.413
192092	Mid-Pointe aka Lomira	WI	Lomira	0 US 41	5,376	3.819	0.071	3.748	3.419
194734	Kwik Trip #491	WI	Manitowoc	0	135	3.839	0.137	3.702	3.373
152462	River Cities Fuel Plaza	WI	Marinette	0 US 41	3,241	3.899	0.199	3.700	3.371
141762	Kwik Trip #775	WI	Mauston	69 I-90	14,789	3.856	0.086	3.771	3.442
183178	Kwik Trip #743	WI	Menasha	0 US 10	315	3.833	0.075	3.759	3.430
139105	Kwik Trip #674	WI	Menomonie	45 I-94	2,453	3.936	0.089	3.847	3.518
141960	Highway 51 Truck Stop	WI	Merrill	205 US 51	2,000	3.852	0.073	3.779	3.450
189182	Quick Fuel-Granville	WI	Milwaukee	0	12	3.899	0.019	3.879	3.550
189219	Quick Fuel-Boden Ct	WI	Milwaukee	0	756	3.899	0.020	3.879	3.550
189220	Quick Fuel-Hampton Ave	WI	Milwaukee	0	428	3.899	0.020	3.879	3.550
187442	Kwik Trip #399	WI	Necedah	0 WI 21	601	3.849	0.132	3.717	3.388
195553	Kwik Trip #499	WI	New Berlin	0	279	3.796	0.038	3.758	3.429
196305	Kwik Trip #422	WI	Oak Creek	0	4,737	3.860	0.101	3.759	3.430
193526	Kwik Trip #494	WI	Onalaska	53 I-90	282	3.899	0.013	3.886	3.557
190242	Binnema Planeview Truck	WI	Oshkosh	113 US 41	4,591	3.839	0.137	3.702	3.373
192818	Kwik Trip #457	WI	Oshkosh	116 US 41	4,715	3.842	0.117	3.725	3.396
184408	Osseo Golden Express	WI	Osseo	88 I-94	1,051	3.799	0.010	3.789	3.460
191924	Eagle Express Travel	WI	Peshtigo	0 US 41	7,991	3.839	0.128	3.711	3.382
184360	Kwik Trip #396	WI	Pewaukee	295 I-94	773	3.814	0.071	3.743	3.414
183087	Plainfield Travel Plaza	WI	Plainfield	136 I-39	3,879	3.828	0.102	3.726	3.397
154153	Super 39 Shell	WI	Plover	151 I-39	3,538	3.847	0.148	3.699	3.370



02/13/2012 - 02/19/2012

Merchant	Name	State	City Name	Exit Highway	Volume	Retail PPG	Average Discount	Fleet Net PPG	Fleet Extax PPG
196231	Kwik Trip #338	WI	Plover	0	169	3.819	0.068	3.751	3.422
107037	Petro 53 franchise	WI	Portage	108 I-90	20,507	3.887	0.154	3.733	3.404
190354	Kwik Trip #683	WI	Portage	92 I-39	532	3.839	0.083	3.756	3.427
191031	Kwik Trip #653	WI	Portage	0	206	3.799	0.131	3.668	3.339
183922	North Point Plaza	WI	Poynette	115 I-39	740	3.892	0.141	3.751	3.422
187016	Krachey's BP Truck Stop	WI	Prairie Du Chien	0 US 18	1,918	3.899	0.144	3.755	3.426
183611	Kwik Trip #781	WI	Redgranite	0 WI 21	140	3.839	0.126	3.713	3.384
164574	Kwik Trip #838	WI	Reedsburg	0	195	3.839	0.142	3.697	3.368
192794	Kwik Trip #476	WI	Rice Lake	0 US 53	304	3.919	0.035	3.884	3.555
122598	Richfield Truck Stop	WI	Richfield	0 US 41	2,919	3.889	0.174	3.715	3.386
186262	Kwik Trip #363	WI	Richland Center	0 US 14	1,543	3.849	0.068	3.781	3.452
191026	Kwik Trip #392	WI	Ripon	0	560	3.827	0.071	3.756	3.427
196532	Kwik Trip #453	WI	River Falls	0	132	3.869	0.041	3.828	3.499
193812	Marshall's Western	WI	Sheboygan	120 I-43	1,791	3.785	0.097	3.689	3.360
191021	Kwik Trip #318	WI	Sparta	25 I-90	599	3.829	0.010	3.819	3.490
591101	Pathway - Sparta Travel	WI	Sparta	28 I-90	3,800	3.812	0.029	3.783	3.454
187054	Kwik Trip #329	WI	Spooner	0 US 63	134	3.899	0.090	3.809	3.480
174615	Kwik Trip #342	WI	Stevens Point	0 WI 66	535	3.859	0.119	3.740	3.411
105288	Citgo Auto/Truck Plaza	WI	Sturtevant	333 I-94	7,941	3.864	0.200	3.664	3.335
132399	Petro 68 franchise	WI	Sturtevant	333 I-94	19,381	3.820	0.169	3.651	3.322
165456	Kwik Trip #686	WI	Sturtevant	333 I-94	6,414	3.852	0.144	3.708	3.379
195342	Kwik Trip #496	WI	Sun Prairie	0	120	3.839	0.043	3.796	3.467
105577	Kwik Trip #796	WI	Tomah	143 I-94	8,965	3.881	0.149	3.731	3.402
191036	Kwik Trip #847	WI	Union Center	0 WI 33	381	3.849	0.092	3.758	3.429
192817	Kwik Trip #456	WI	Verona	0	1,828	3.842	0.076	3.766	3.437
196599	Kwik Trip #757	WI	Viroqua	0	1,059	3.851	0.064	3.787	3.458
190149	Kwik Trip #354	WI	Watertown	0 WI 26	475	3.799	0.107	3.692	3.363
196598	Kwik Trip #373	WI	Waukesha	0	95	3.779	0.178	3.601	3.272
133454	Mobil Truck Center	WI	Waupaca	0 US 10	343	3.799	0.097	3.702	3.373
197550	Kwik Trip #888	WI	Waupaca	0	791	3.799	0.069	3.730	3.401
191030	Kwik Trip #651	WI	Waupun	0	1,183	3.839	0.083	3.756	3.427
195688	Rib Mountain Travel	WI	Wausau	188 I-39	448	3.845	0.132	3.713	3.384
192490	Lloyd's Speedstop BP	WI	West Salem	12 I-90	225	3.859	0.028	3.831	3.502
106187	Kwik Trip #603	WI	Wilson	28 I-94	5,564	3.941	0.095	3.846	3.517
170720	Kwik Trip #310	WI	Wisconsin Rapids	159 WI 13	183	3.819	0.113	3.706	3.377
191365	Kwik Trip #331	WI	Wisconsin Rapids	0	684	3.833	0.058	3.775	3.446
192514	Kwik Trip #347	WI	Wisconsin Rapids	0 WI 13	241	3.819	0.121	3.698	3.369
171793	Wilderness Crossing	WI	Wittenberg	0 US 45	1,778	3.798	0.087	3.711	3.382



02/13/2012 - 02/19/2012

		Volume	Retail PPG	Average Discount	Fleet Net PPG	Fleet Extax PPG
State Summary:	WI	247,837	3.860	0.127	3.733	3.404

Merchant	Name	State	City Name	Exit Highway	Volume	Retail PPG	Average Discount	Fleet Net PPG	Fleet Extax PPG
127894	K&T Truck Stop	WV	Fairmont	139 I-79	110	3.999	0.060	3.939	3.605
162800	TA Charleston West	WV	Hurricane/Winfield	39 I-64	14,196	4.068	0.178	3.890	3.556
194953	Liberty Truck Stop	WV	Mineral Wells	170 I-77	1,830	4.112	0.030	4.082	3.748
104497	TA Wheeling	WV	Valley Grove	11 I-70	11,443	4.099	0.132	3.967	3.633

		Volume	Retail PPG	Average Discount	Fleet Net PPG	Fleet Extax PPG
State Summary:	WV	27,581	4.083	0.149	3.935	3.601

Merchant	Name	State	City Name	Exit Highway	Volume	Retail PPG	Average Discount	Fleet Net PPG	Fleet Extax PPG
145599	Big Horn Travel Plaza	WY	Buffalo	299 I-25	851	3.939	0.323	3.616	3.476
503820	Pathway - Sapp Brothers	WY	Cheyenne	370 I-80	7,956	3.749	0.173	3.576	3.436
111930	TA Cheyenne	WY	Cheyenne/Hillsdale	377 I-80	11,314	3.783	0.211	3.572	3.432
162198	Eastgate Travel Plaza	WY	Evansville	182 I-25	4,873	3.919	0.275	3.644	3.504
111823	TA Fort Bridger	WY	Fort Bridger	30 I-80	14,771	3.821	0.131	3.690	3.550
130948	Petro 03	WY	Laramie	310 I-80	15,968	3.770	0.183	3.587	3.447
112052	Little America Travel	WY	Little America	68 I-80	9,186	3.799	0.131	3.668	3.528
142893	Gas-N-Go	WY	Lyman	41 I-80	520	3.799	0.125	3.674	3.534
151126	Orin Junction Truck Stop	WY	Orin/Douglas	126 I-25	2,775	3.731	0.117	3.614	3.474
188255	TA Rawlins	WY	Rawlins	214 I-80	21,020	3.820	0.192	3.627	3.487

		Volume	Retail PPG	Average Discount	Fleet Net PPG	Fleet Extax PPG
State Summary:	WY	89,239	3.802	0.178	3.624	3.484

	Volume	Retail PPG	Average Discount	Fleet Net PPG
Report Summary:	4,753,250	3.892	0.110	3.782