

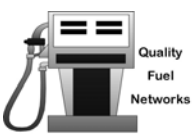
Fleet Price Analysis
08/30/2010 - 09/05/2010
Network = QPN,QP2
Fuel Groups = All Fuel Groups
On Network Transactions Only

09/07/2010 09:23:32 AM

Page No. 1

Please note:

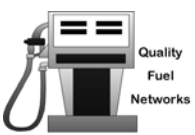
**Fleet Extax PPG is the Fleet Price [after discount] less the applicable IFTA credit for that state.
This number should ONLY be used for comparing fuel costs between states.**



Merchant	Name	State	City Name	Highway	Exit	Volume	Retail PPG	Average Discount	Fleet Net PPG	Fleet Extax PPG
193323	Diamond Gasoline 7 dba	AL	Brewton	I-65	69	4,138	2.879	0.144	2.735	2.545
107078	Petro 19	AL	Bucksville	I-20	100	7,619	2.869	0.200	2.669	2.479
128058	The Store #1 (BP)	AL	Clanton	I-65	205	1,819	2.859	0.145	2.714	2.524
193638	Jack's Truck Stop	AL	Cullman	I-65	304	2,751	2.939	0.210	2.729	2.539
100909	Bridges Travel Plaza	AL	Cusseta	I-85	70	1,463	2.763	0.073	2.690	2.500
191448	Dodge City Travel Center	AL	Dodge City	I-65	299	9,955	2.869	0.165	2.704	2.514
187455	Petro 87	AL	Gadsden	I-59	181	8,835	2.893	0.178	2.715	2.525
143347	TA Mobile	AL	Grand Bay	I-10	4	10,520	2.904	0.211	2.694	2.504
101501	I-20 Texaco Truck Stop	AL	Lincoln	I-20	165	3,682	2.866	0.118	2.748	2.558
194800	Race City Travel Center	AL	Lincoln	I-20	168	4,716	2.933	0.211	2.722	2.532
195074	L&B Travel Plaza	AL	Livingston	I-20	17	1,034	2.772	0.030	2.742	2.552
109298	TA Montgomery	AL	Montgomery	I-65	168	14,446	2.939	0.195	2.744	2.554
100651	Petro 48	AL	Shorter	I-85	22	2,771	2.919	0.177	2.743	2.553
113688	TA Tuscaloosa	AL	Tuscaloosa/Cottondal	I-20	77	9,569	2.876	0.204	2.673	2.483

		Volume	Retail PPG	Average Discount	Fleet Net PPG	Fleet Extax PPG	
State Summary:		AL	83,323	2.894	0.183	2.711	2.521

Merchant	Name	State	City Name	Highway	Exit	Volume	Retail PPG	Average Discount	Fleet Net PPG	Fleet Extax PPG
192166	Hilltop Travel Center	AR	Alma	I-54	24	2,566	2.806	0.063	2.743	2.518
182055	Flash Market 49	AR	Brinkley	I-40	216	682	2.899	0.176	2.723	2.498
141275	Flash Market 46	AR	Clinton	US 65	0	285	2.999	0.260	2.739	2.514
104059	TA West Memphis	AR	Earle	I-40	260	19,357	2.911	0.199	2.712	2.487
195185	Snappy Mart	AR	Jonesboro	US 63	0	1,348	2.884	0.077	2.808	2.583
117754	JJ's #2	AR	Malvern	I-30	106	4,673	2.889	0.177	2.712	2.487
175638	Kountry Express	AR	Mulberry	I-40	20	1,060	2.784	0.042	2.742	2.517
114942	Truckomat	AR	North Little Rock	I-40	161	8,149	2.877	0.185	2.692	2.467
153536	Petro 26	AR	North Little Rock	I-40	161	20,961	2.934	0.202	2.732	2.507
188234	TA Prescott	AR	Prescott	I-30	44	29,425	2.926	0.206	2.720	2.495
194735	Horizon Travel Plaza	AR	Prescott	I-30	46	1,497	2.889	0.167	2.722	2.497
162743	Flash Market 23	AR	Trumann	US 63	0	67	2.899	0.135	2.764	2.539
186675	Flash Market 32	AR	Trumann	US 63	0	364	2.876	0.119	2.757	2.532
103630	Petro 11	AR	West Memphis	I-40	280	20,365	2.871	0.160	2.711	2.486
165233	Flash Market 11	AR	West Memphis	I-40	278	792	2.845	0.114	2.731	2.506

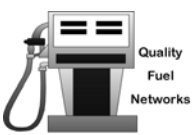


		Volume	Retail PPG	Average Discount	Fleet Net PPG	Fleet Extax PPG	
State Summary:		AR	111,599	2.904	0.185	2.719	2.494

Merchant	Name	State	City Name	Highway	Exit	Volume	Retail PPG	Average Discount	Fleet Net PPG	Fleet Extax PPG
103580	Petro 06	AZ	Casa Grande	I-10	200	8,635	3.019	0.203	2.816	2.556
110304	TA Eloy	AZ	Eloy	I-10	203	5,895	3.039	0.227	2.812	2.552
177931	Carter Travel Center	AZ	Flagstaff	I-40	201	646	3.007	0.075	2.931	2.671
185997	Hopi Travel Plaza LLC	AZ	Holbrook	I-40	292	2,087	3.049	0.171	2.878	2.618
103663	Petro 15	AZ	Kingman	I-40	66	26,833	3.019	0.135	2.884	2.624
113928	TA Kingman	AZ	Kingman	I-40	48	12,089	3.022	0.139	2.883	2.623
187670	Liberty Fuel	AZ	Phoenix	I-10	138	3,886	2.862	0.010	2.852	2.592
145946	Tomahawk Auto Truck	AZ	Salome/Vicksburg	I-10	45	2,034	2.919	0.105	2.814	2.554
190872	Zip Travel Center	AZ	Salome/Vicksburg	I-10	45	4,705	2.899	0.102	2.797	2.537
188236	TA Tonopah	AZ	Tonopah	I-10	103	12,931	2.982	0.182	2.800	2.540
106088	Mr. T's Truck Stop [self	AZ	Tucson	I-10	268	286	2.979	0.093	2.886	2.626
106096	Tucson Truck Terminal	AZ	Tucson	I-10	268	697	3.034	0.173	2.861	2.601
188238	TA Willcox	AZ	Willcox	I-10	340	5,606	3.079	0.196	2.883	2.623
195613	3 B's Truck & Auto Plaza	AZ	Winslow	I-40	253	404	3.099	0.197	2.902	2.642

		Volume	Retail PPG	Average Discount	Fleet Net PPG	Fleet Extax PPG	
State Summary:		AZ	86,742	3.004	0.152	2.852	2.592

Merchant	Name	State	City Name	Highway	Exit	Volume	Retail PPG	Average Discount	Fleet Net PPG	Fleet Extax PPG
595081	Pathway - Bruce's Truck	CA	Bakersfield	CA 58	0	4,200	3.027	0.039	2.987	2.614
188241	TA Barstow	CA	Barstow	I-15	178	14,398	3.159	0.188	2.971	2.598
162818	TA Buttonwillow	CA	Buttonwillow	I-5	257	3,465	3.199	0.205	2.994	2.621
111989	TA Coachella	CA	Coachella	I-10	110	4,843	3.199	0.225	2.974	2.601
103614	Petro 09	CA	Corning	I-5	630	2,941	3.199	0.215	2.984	2.611
111856	TA Corning	CA	Corning	I-5	630	7,769	3.199	0.224	2.975	2.602
192346	Fontana Truck Stop Ctr	CA	Fontana	I-10	0	2,109	3.154	0.146	3.008	2.635
144220	Fifth Wheel Truck Stop	CA	Fresno	CA 99	127	332	3.199	0.020	3.179	2.806
169391	The Garlic Farm Center	CA	Gilroy	US 101	0	507	3.059	0.002	3.057	2.684
181016	Golden Gate Petroleum	CA	Hayward	I-880	25	117	3.189	0.105	3.084	2.711
192161	TA Livingston	CA	Livingston	CA 99	0	4,635	3.169	0.155	3.014	2.641
112631	3 B's Truck & Auto Plaza	CA	Lodi	I-5	485	1,272	2.999	0.020	2.979	2.606
182998	Petro 46	CA	Los Banos/San Luis	I-5	403	4,253	3.039	0.033	3.006	2.633
104075	TA Ontario East	CA	Ontario	I-10	57	7,234	3.199	0.232	2.967	2.594



Merchant	Name	State	City Name	Highway	Exit	Volume	Retail PPG	Average Discount	Fleet Net PPG	Fleet Extax PPG
164277	TA Ontario West	CA	Ontario	I-10	57	4,288	3.199	0.253	2.946	2.573
129544	TA Redding	CA	Redding	I-5	673	2,905	3.269	0.275	2.994	2.621
165514	TA Santa Nella	CA	Santa Nella/Gustine	I-5	407	10,367	3.039	0.039	3.000	2.627
109439	Vanco Truck & Auto Plaza	CA	Stockton	I-5	471	433	2.979	0.040	2.939	2.566
171660	Petro 27	CA	Wheeler Ridge	I-5	219	4,237	3.195	0.195	3.000	2.627
195386	TA Wheeler Ridge	CA	Wheeler Ridge/Arvin	I-5	219	6,660	3.204	0.206	2.998	2.625

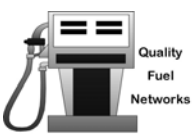
		Volume	Retail PPG	Average Discount	Fleet Net PPG	Fleet Extax PPG	
State Summary:		CA	86,974	3.152	0.166	2.986	2.613

Merchant	Name	State	City Name	Highway	Exit	Volume	Retail PPG	Average Discount	Fleet Net PPG	Fleet Extax PPG
103333	Tomahawk Truck Stop	CO	Brighton	I-76	16	392	2.989	0.028	2.961	2.756
103366	Tomahawk Truck Stop	CO	Brush	I-76	90	2,102	2.989	0.035	2.954	2.749
170365	TA Denver East	CO	Commerce City	I-70	278	5,262	3.021	0.086	2.935	2.730
503440	Pathway - Sapp Brothers	CO	Commerce City	I-70	278	3,662	3.005	0.093	2.912	2.707
103341	Tomahawk Truck Stop	CO	Fountain	I-25	128	1,692	2.981	0.010	2.971	2.766
186946	Acorn Travel Plaza #2230	CO	Grand Junction	I-70	26	5,533	3.099	0.053	3.046	2.841
109322	Johnson's Corner Truck	CO	Johnstown	I-25	254	906	2.954	0.034	2.919	2.714
188243	TA Limon	CO	Limon	I-70	359	4,780	3.024	0.078	2.946	2.741
103317	Tomahawk Truck Stop	CO	Watkins	I-70	295	866	2.991	0.035	2.957	2.752
185908	TA Denver West	CO	Wheat Ridge	I-70	266	6,110	3.029	0.102	2.927	2.722

		Volume	Retail PPG	Average Discount	Fleet Net PPG	Fleet Extax PPG	
State Summary:		CO	31,310	3.027	0.071	2.956	2.751

Merchant	Name	State	City Name	Highway	Exit	Volume	Retail PPG	Average Discount	Fleet Net PPG	Fleet Extax PPG
103036	TA Southington	CT	Mildale/Plantsville	I-84	28	5,668	3.225	0.279	2.946	2.550
184844	TA Branford	CT	New Haven	I-95	56	4,347	3.206	0.270	2.935	2.539
150151	Berkshire Petroleum	CT	North Haven	I-91	9	158	3.099	0.132	2.968	2.572
145987	TA Willington	CT	Willington	I-84	71	5,090	3.227	0.272	2.955	2.559

		Volume	Retail PPG	Average Discount	Fleet Net PPG	Fleet Extax PPG	
State Summary:		CT	15,265	3.219	0.272	2.946	2.550



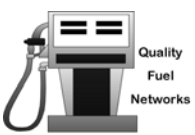
Merchant	Name	State	City Name	Highway	Exit	Volume	Retail PPG	Average Discount	Fleet Net PPG	Fleet Extax PPG
164376	301 Travel Plaza	DE	Middletown	US 301	0	1,009	2.899	0.063	2.836	2.616

		Volume	Retail PPG	Average Discount	Fleet Net PPG	Fleet Extax PPG
State Summary:		DE	1,009	2.899	0.063	2.836

Merchant	Name	State	City Name	Highway	Exit	Volume	Retail PPG	Average Discount	Fleet Net PPG	Fleet Extax PPG
125690	TA Jacksonville South	FL	Jacksonville	I-95	329	13,108	2.999	0.175	2.824	2.507
129213	TA Jacksonville I-10	FL	Jacksonville/Baldwin	I-10	343	8,114	2.999	0.181	2.818	2.501
147991	Johnson & Johnson dba	FL	Jasper	I-75	460	5,276	2.877	0.062	2.814	2.497
161752	Jimmies Auto Truck Plaza	FL	Lee	I-10	262	4,536	2.984	0.172	2.812	2.495
128264	Johnson & Johnson,	FL	Madison	I-10	258	678	2.989	0.150	2.839	2.522
193839	Fast Track #410	FL	Madison	I-10	258	1,296	2.989	0.167	2.822	2.505
107458	TA Marianna	FL	Marianna	I-10	142	21,245	3.024	0.250	2.774	2.457
188035	Sunshine Plaza of South	FL	Medley	US 27	0	304	2.999	0.020	2.979	2.662
183623	Fast Track #427	FL	Monticello	I-10	225	1,079	2.989	0.151	2.838	2.521
139428	Petro 23	FL	Ocala/Reddick	I-75	368	19,301	3.019	0.186	2.833	2.516
189261	Quick Fuel-Orlando #5101	FL	Orlando	FL TP	254	397	2.999	0.020	2.979	2.662
193337	Polk City Truck Stop /	FL	Polk City	I-4	44	1,827	2.989	0.020	2.969	2.652
188381	Dixie Boy Truck Stop	FL	San Antonio	I-75	285	276	2.979	0.117	2.862	2.545
185907	TA Tampa	FL	Tampa/Seffner	I-4	10	5,495	3.023	0.223	2.800	2.483
107441	TA Vero Beach	FL	Vero Beach	I-95	147	14,273	3.019	0.184	2.835	2.518
142828	TA Wildwood	FL	Wildwood	I-75	329	22,203	3.040	0.215	2.825	2.508

		Volume	Retail PPG	Average Discount	Fleet Net PPG	Fleet Extax PPG
State Summary:		FL	119,415	3.011	0.192	2.819

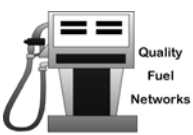
Merchant	Name	State	City Name	Highway	Exit	Volume	Retail PPG	Average Discount	Fleet Net PPG	Fleet Extax PPG
124446	Petro 22	GA	Atlanta	I-285	12	12,194	2.919	0.127	2.792	2.634
126169	Bainbridge Truck Stop	GA	Bainbridge	US 84	0	1,611	2.822	0.020	2.802	2.644
174276	TA Cartersville	GA	Cartersville	I-75	296	27,532	2.921	0.188	2.733	2.575
183704	TA Commerce	GA	Commerce	I-85	149	15,149	2.806	0.090	2.716	2.558
149971	TA Madison	GA	DeForest/Madison	I-20	114	11,935	2.899	0.154	2.745	2.587
182063	Mister Pip's #1	GA	Donalsonville	US 84	0	724	2.829	0.020	2.809	2.651
181933	Fairburn Family Travel	GA	Fairburn	I-85	61	2,096	2.839	0.111	2.728	2.570
100610	TA Atlanta South	GA	Jackson	I-75	201	27,976	2.949	0.229	2.720	2.562
189113	Petro 44	GA	Kingsland	I-95	3	7,105	2.879	0.068	2.811	2.653



Merchant	Name	State	City Name	Highway	Exit	Volume	Retail PPG	Average Discount	Fleet Net PPG	Fleet Extax PPG
100074	TA Lake Park	GA	Lake Park	I-75	2	20,976	2.899	0.150	2.749	2.591
120048	Greenway Stores #612	GA	Newnan	I-85	41	4,495	2.839	0.106	2.733	2.575
189243	Quick Fuel-Norcross	GA	Norcross		0	379	2.859	0.020	2.839	2.681
100339	TA Savannah	GA	Richmond Hill	I-95	87	9,727	2.904	0.123	2.782	2.624
125765	Cochran's Auto/Truck	GA	Ringgold	I-75	345	5,176	2.924	0.183	2.741	2.583
177022	Thomasville Travel Center	GA	Thomasville	US 84	0	454	2.885	0.020	2.865	2.707
190925	Big Foot	GA	Valdosta	I-75	16	871	2.971	0.178	2.793	2.635
193082	Sunshine Travel Plaza	GA	Woodbine	I-95	14	3,689	2.855	0.075	2.780	2.622

		Volume	Retail PPG	Average Discount	Fleet Net PPG	Fleet Extax PPG
State Summary:		GA	152,097	2.900	0.153	2.747

Merchant	Name	State	City Name	Highway	Exit	Volume	Retail PPG	Average Discount	Fleet Net PPG	Fleet Extax PPG
163022	Wings America	IA	Avoca	I-80	40	9,077	2.879	0.101	2.778	2.553
137638	Kwik Star #303	IA	Brooklyn/Victor	I-80	201	20,061	2.833	0.053	2.781	2.556
188201	Kwik Star #817	IA	Calmar	US 52	0	2,376	2.849	0.079	2.770	2.545
189787	Center Point Travel Plaza	IA	Center Point	I-380	35	8,948	2.861	0.074	2.786	2.561
193800	Kwik Star #419	IA	Charles City		0	1,830	2.817	0.056	2.761	2.536
147389	Kwik Star #348	IA	Clinton	US 30	0	1,362	2.899	0.126	2.773	2.548
107276	TA Council Bluffs	IA	Council Bluffs	I-80	3	12,253	2.968	0.209	2.759	2.534
505866	Pathway - Sapp Brothers	IA	Council Bluffs	I-80	1	12,357	2.899	0.150	2.749	2.524
188181	Kwik Star #428	IA	Cresco	IA 9	0	197	2.849	0.083	2.766	2.541
194227	DeWitt Travel Mart	IA	De Witt	US 30	0	1,049	2.899	0.085	2.814	2.589
192517	Kwik Star #701	IA	Denver	US 63	0	68	2.899	0.128	2.771	2.546
195046	Dows Junction	IA	Dows	I-35	159	4,422	2.899	0.117	2.782	2.557
153353	16th Street Auto & Truck	IA	Dubuque	US 61	249	2,348	2.898	0.141	2.757	2.532
170019	Eddyville Amoco	IA	Eddyville	US 63	0	255	2.879	0.077	2.802	2.577
183982	Kwik Star #712	IA	Janesville	US 218	0	2,287	2.901	0.119	2.782	2.557
192518	Kwik Trip #713	IA	Jessup		0	23	2.899	0.128	2.771	2.546
195169	Kwik Star #790	IA	Manchester		0	759	2.899	0.118	2.781	2.556
189713	Timber City Travel Plaza	IA	Maquoketa	US 61	156	378	2.929	0.085	2.844	2.619
189609	TP Travel Plaza	IA	Marshalltown	US 30	0	1,016	2.959	0.134	2.825	2.600
164327	Kwik Star #711	IA	Monona	US 52	0	1,318	2.849	0.062	2.787	2.562
183400	Osceola Travel Plaza	IA	Osceola	I-35	33	1,139	2.839	0.018	2.821	2.596
188129	Kwik Trip #704	IA	Parkersburg	IA 14	0	1,591	2.899	0.126	2.773	2.548
584070	Pathway - Sapp Brothers	IA	Percival	I-29	10	6,270	2.868	0.089	2.780	2.555
148429	Truck Haven	IA	Sioux City	I-29	143	4,919	2.899	0.020	2.879	2.654
192399	Go America	IA	Urbana	I-380	43	508	2.859	0.066	2.792	2.567
114934	TA Iowa-80	IA	Walcott	I-80	284	42,381	2.979	0.220	2.759	2.534
187903	Kwik Star #732	IA	Waterloo	US 63	0	440	2.899	0.131	2.768	2.543



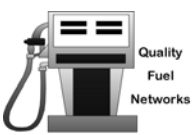
Merchant	Name	State	City Name	Highway	Exit	Volume	Retail PPG	Average Discount	Fleet Net PPG	Fleet Extax PPG
125021	Broadway Travel Plaza	IA	Williams	I-35	144	6,930	2.949	0.173	2.776	2.551

			Volume	Retail PPG	Average Discount	Fleet Net PPG	Fleet Extax PPG
State Summary:		IA	146,575	2.914	0.140	2.773	2.548

Merchant	Name	State	City Name	Highway	Exit	Volume	Retail PPG	Average Discount	Fleet Net PPG	Fleet Extax PPG
111831	TA Boise	ID	Boise	I-84	54	9,644	3.140	0.098	3.042	2.792
124545	Flags West Truck Stop	ID	Downey	I-15	31	282	3.099	0.053	3.046	2.796
118059	Travelers Oasis	ID	Eden	I-84	182	2,592	3.128	0.063	3.065	2.815
184433	Dad's 113 Travel Center	ID	Idaho Falls	I-15	113	3,024	3.033	0.018	3.015	2.765

			Volume	Retail PPG	Average Discount	Fleet Net PPG	Fleet Extax PPG
State Summary:		ID	15,544	3.116	0.076	3.041	2.791

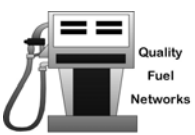
Merchant	Name	State	City Name	Highway	Exit	Volume	Retail PPG	Average Discount	Fleet Net PPG	Fleet Extax PPG
109249	TA Bloomington	IL	Bloomington	I-55	160	16,982	3.019	0.080	2.939	2.589
110767	Greater Chicago I-55 ATP	IL	Bolingbrook	I-55	267	1,222	3.059	0.020	3.039	2.689
190306	Danville Travel Plaza	IL	Danville	I-74	220	1,611	2.931	0.071	2.860	2.510
184679	DND Travel Plaza	IL	Dixon	I-88	54	326	2.999	0.047	2.952	2.602
104125	TA Effingham	IL	Effingham	I-57	160	14,437	3.039	0.130	2.909	2.559
114975	Truckomat	IL	Effingham	I-57	159	4,799	2.999	0.129	2.870	2.520
117937	Petro 21	IL	Effingham	I-57	159	13,100	3.019	0.104	2.915	2.565
102616	K and H Truck Plaza	IL	Gilman	I-57	283	3,654	2.939	0.038	2.901	2.551
149922	TA Elgin West	IL	Hampshire	I-90	36	9,534	2.999	0.060	2.939	2.589
190038	Express Lane #50	IL	Hillsdale	I-88	10	748	2.990	0.091	2.899	2.549
184261	Fast Stop Travel Center	IL	Litchfield	I-55	52	1,023	2.999	0.103	2.896	2.546
153544	Cheers Travel Plaza	IL	Marion	I-57	54	3,489	2.999	0.050	2.949	2.599
194585	Dixie Travel Plaza	IL	Mc Lean	I-55	145	1,991	2.899	0.028	2.871	2.521
117713	Gromann I-39 Auto Truck	IL	Mendota	I-39	72	730	2.989	0.010	2.979	2.629
185025	Petro 65	IL	Monee	I-57	335	5,203	2.997	0.065	2.932	2.582
193066	TA Morris	IL	Morris	I-80	112	7,788	3.019	0.143	2.876	2.526
102004	Hucks Travel Plaza	IL	Mount Vernon	I-57	95	6,318	2.929	0.023	2.906	2.556
108100	TA Mount Vernon	IL	Mount Vernon	I-57	95	18,769	2.992	0.055	2.937	2.587
180745	New Berlin Truck Stop	IL	New Berlin	I-72	82	1,898	2.889	0.022	2.867	2.517
186749	Colonial Pantry Travel	IL	Oakwood	I-74	206	3,710	2.945	0.052	2.893	2.543
192249	Red Rooster Terminal	IL	Olney	US 50	0	959	2.959	0.032	2.927	2.577



Merchant	Name	State	City Name	Highway	Exit	Volume	Retail PPG	Average Discount	Fleet Net PPG	Fleet Extax PPG
503432	Pathway - Sapp Brothers	IL	Peru	I-80	73	6,616	2.989	0.108	2.881	2.531
189073	Pontiac BP	IL	Pontiac	I-55	197	1,864	2.908	0.040	2.868	2.518
125377	Petro 59	IL	Rochelle	I-39	99	14,897	3.099	0.170	2.929	2.579
196018	Petro 59 Soy Bio	IL	Rochelle	I-39	99	2,404	2.999	0.087	2.912	2.562
162362	I-39 Shell Express Lane	IL	Rockford	I-39	115	7,802	3.020	0.142	2.878	2.528
104117	TA Chicago North	IL	Russell	I-94	1	21,032	2.999	0.073	2.926	2.576
191753	TA Saint Louis East	IL	Troy	I-70	18	7,215	2.999	0.109	2.890	2.540
193276	Fast Stop Travel Center	IL	Vandalia	I-70	61	1,339	2.989	0.050	2.939	2.589
191235	Homestead Travel Plaza	IL	Woodhull	I-74	32	1,248	3.059	0.170	2.889	2.539

		Volume	Retail PPG	Average Discount	Fleet Net PPG	Fleet Extax PPG
State Summary:		IL	182,723	3.006	0.091	2.915

Merchant	Name	State	City Name	Highway	Exit	Volume	Retail PPG	Average Discount	Fleet Net PPG	Fleet Extax PPG
108795	Fuel Mart #783 Ambest	IN	Austin	I-65	34	4,441	2.843	0.128	2.715	2.555
193207	Steel City Brazil	IN	Brazil	I-70	23	4,856	2.869	0.084	2.785	2.625
128165	Bear Creek Crossing	IN	Bryant	US 27	0	583	2.859	0.010	2.849	2.689
124453	Carlisle Truck Plaza	IN	Carlisle	US 41	0	8,421	2.839	0.184	2.655	2.495
145730	TA Indianapolis West	IN	Clayton	I-70	59	27,526	2.899	0.215	2.684	2.524
192969	Crawfordsville Travel	IN	Crawfordsville	I-74	34	4,186	2.899	0.020	2.879	2.719
118752	Gas America #41	IN	Daleville	I-69	34	4,886	2.869	0.194	2.675	2.515
184138	Steel City	IN	Demotte	I-65	230	4,678	2.889	0.192	2.697	2.537
193538	Busler's #12	IN	Evansville	IN 62	0	249	2.799	0.105	2.694	2.534
193539	Busler's #10	IN	Evansville	IN 66	0	286	2.799	0.101	2.698	2.538
116244	Pioneer Auto Truck Stop	IN	Fremont	I-69	157	4,412	2.939	0.212	2.727	2.567
186335	Petro 45	IN	Fremont	I-69	157	31,227	2.999	0.202	2.797	2.637
104133	TA Gary	IN	Gary	I-80	6	21,299	2.902	0.260	2.642	2.482
119842	Steel City 30	IN	Gary	I-80	9	4,105	2.858	0.178	2.680	2.520
111617	Petro 74	IN	Gaston	I-69	45	17,407	2.872	0.195	2.677	2.517
194894	Grovertown Truck Stop	IN	Grovertown	US 30	0	1,259	2.999	0.040	2.959	2.799
189239	Quick Fuel-Park 100	IN	Indianapolis		0	234	2.999	0.020	2.979	2.819
184685	Circle A #111	IN	Jasper	IN 231	0	1,677	2.742	0.085	2.657	2.497
112359	Gas America #43	IN	Knightstown	I-70	115	5,825	2.884	0.186	2.699	2.539
118927	Gas America #40	IN	Kokomo	US 31	0	5,428	2.849	0.170	2.679	2.519
106864	TA Lake Station	IN	Lake Station	I-80	15	29,294	2.902	0.265	2.636	2.476
184901	Steel City 421	IN	Michigan City	I-94	34	9,293	2.878	0.208	2.670	2.510
194640	Hoosier Heartland Travel	IN	New Lisbon	I-70	131	6,694	2.879	0.214	2.665	2.505
114918	Petro 73	IN	New Point	I-74	143	13,282	2.811	0.094	2.717	2.557
135095	Gallahan Auto/Truck Plaza	IN	Peru	US 31	201	7,642	2.859	0.048	2.811	2.651
103325	TA Porter	IN	Porter	I-94	22	33,473	2.902	0.266	2.636	2.476



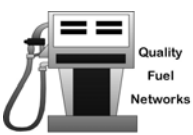
Merchant	Name	State	City Name	Highway	Exit	Volume	Retail PPG	Average Discount	Fleet Net PPG	Fleet Extax PPG
127175	Steel City 414	IN	Porter	I-94	22	4,505	2.878	0.220	2.658	2.498
108910	Petro 75	IN	Remington	I-65	201	18,940	2.879	0.221	2.658	2.498
104141	TA Seymour	IN	Seymour	I-65	50	39,662	2.894	0.201	2.692	2.532
193247	Steel City 472	IN	Warren	I-69	78	7,241	2.858	0.139	2.719	2.559
184772	TA Whitestown	IN	Whitestown	I-65	130	21,183	2.899	0.206	2.693	2.533

		Volume	Retail PPG	Average Discount	Fleet Net PPG	Fleet Extax PPG
State Summary:		IN	344,210	2.895	0.202	2.692

Merchant	Name	State	City Name	Highway	Exit	Volume	Retail PPG	Average Discount	Fleet Net PPG	Fleet Extax PPG
125799	TA Beto Junction	KS	Beto Junction/Lebo	I-35	155	11,807	2.913	0.139	2.774	2.514
186754	Petro 86	KS	Colby	I-70	53	3,216	2.899	0.087	2.812	2.552
192556	On the Go Travel Center	KS	Edwardsville	I-435	8	876	2.927	0.143	2.784	2.524
191871	Ellis Travel Plaza	KS	Ellis	I-70	145	856	2.909	0.103	2.806	2.546
581214	Pathway - Garden City	KS	Garden City	US 50	0	816	3.099	0.276	2.823	2.563
570555	Pathway - Sapp Brothers	KS	Junction City	I-70	295	1,987	2.899	0.107	2.792	2.532
186307	Express Lane #20	KS	Liberal	US 54	0	2,438	2.899	0.019	2.880	2.620
187974	Newell Truck Plaza	KS	Newton	I-135	31	4,541	2.899	0.135	2.764	2.504
104810	TA Oakley	KS	Oakley	I-70	76	6,082	2.899	0.116	2.783	2.523
111716	Petro 81	KS	Salina	I-70	252	10,187	2.899	0.117	2.782	2.522

		Volume	Retail PPG	Average Discount	Fleet Net PPG	Fleet Extax PPG
State Summary:		KS	42,811	2.907	0.120	2.788

Merchant	Name	State	City Name	Highway	Exit	Volume	Retail PPG	Average Discount	Fleet Net PPG	Fleet Extax PPG
137919	Super Quik Travel Center	KY	Ashland/Cannonsbur	I-64	185	132	2.899	0.146	2.753	2.538
106344	TA Florence	KY	Florence	I-75	181	15,353	2.901	0.154	2.747	2.532
102566	Exit 62 Truck Stop	KY	Glencoe	I-71	62	2,714	2.902	0.092	2.809	2.594
179242	Petro 30	KY	Glendale	I-65	86	39,991	2.917	0.142	2.775	2.560
121103	Super Quik Travel Center	KY	Grayson	I-64	172	2,260	2.859	0.078	2.781	2.566
187993	Zack Brother Truckstop	KY	Horse Cave	I-65	58	3,013	2.800	0.021	2.779	2.564
186668	Hucks Travel Center	KY	Kuttawa	I-24	40	10,094	2.889	0.112	2.777	2.562
191930	Huck's #368	KY	Madisonville	KY PK	44	773	2.889	0.096	2.793	2.578
137505	Max Fuel Express #32	KY	Murray	US 641	0	1,539	2.899	0.105	2.794	2.579
195109	Chevron Fuel Express I-24	KY	Oak Grove	I-24	86	2,730	2.959	0.182	2.777	2.562
185046	Southern Pride	KY	Paducah	I-24	16	2,608	2.889	0.104	2.785	2.570



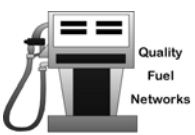
Merchant	Name	State	City Name	Highway	Exit	Volume	Retail PPG	Average Discount	Fleet Net PPG	Fleet Extax PPG
104158	TA Cincinnati South	KY	Walton/Richwood	I-75	175	29,159	2.901	0.160	2.741	2.526
193842	Apple Market #5004	KY	Winchester	I-64	94	3,881	2.859	0.081	2.778	2.563

		Volume	Retail PPG	Average Discount	Fleet Net PPG	Fleet Extax PPG
State Summary:		KY	114,254	2.902	0.137	2.765

Merchant	Name	State	City Name	Highway	Exit	Volume	Retail PPG	Average Discount	Fleet Net PPG	Fleet Extax PPG
145854	Leebo's #9	LA	Alexandria	I-49	90	1,184	2.999	0.140	2.859	2.659
191263	Cash Magic Jalou Forest	LA	Amite	LA 16	0	208	2.787	0.162	2.625	2.425
191280	Cash Magic Jalou Amite	LA	Amite	LA 16	0	198	2.786	0.198	2.588	2.388
179895	Fillmore Express #83	LA	Arcadia	I-20	69	1,465	2.839	0.155	2.684	2.484
180356	Bayou Vista Truck Plaza	LA	Bayou Vista	US 90	0	149	2.759	0.109	2.650	2.450
192003	Petro 43	LA	Egan	I-10	76	2,688	2.859	0.151	2.708	2.508
193064	TA Greenwood	LA	Greenwood	I-20	5	9,554	2.919	0.237	2.682	2.482
103622	Petro 10	LA	Hammond	I-12	40	8,238	2.859	0.160	2.699	2.499
176503	Kings Travel Plaza	LA	Iowa	I-10	43	500	2.849	0.220	2.629	2.429
176883	La Place Travel Center	LA	La Place	I-10	209	2,158	2.822	0.178	2.644	2.444
163360	TA Lafayette	LA	Lafayette	I-10	101	8,065	2.879	0.198	2.681	2.481
115907	Fuel Stop 36	LA	Lake Charles	I-10	36	720	2.859	0.246	2.613	2.413
179903	Benny's Get-N Gaux	LA	Minden	I-20	38	456	2.863	0.157	2.706	2.506
142679	The Palace Truck Stop	LA	New Orleans	I-510	2	740	2.879	0.239	2.640	2.440
145144	Big Easy Travel Center	LA	New Orleans	I-10	239	69	2.749	0.154	2.595	2.395
184014	Raceland Truck Plaza	LA	Raceland		0	187	2.759	0.119	2.640	2.440
103606	Petro 08	LA	Shreveport	I-20	8	8,446	2.879	0.196	2.683	2.483
109264	TA Slidell	LA	Slidell	I-10	266	5,285	2.984	0.327	2.657	2.457
191584	Cash Magic Jalou	LA	Springhill	US 371	0	669	2.759	0.112	2.647	2.447
132886	Winner's Choice/ Vegas	LA	Sulphur	I-10	23	384	2.859	0.237	2.622	2.422
105809	TA Tallulah	LA	Tallulah	I-20	171	10,891	2.919	0.246	2.673	2.473
184570	Cash Magic Vegas Magic	LA	Vinton	I-10	4	484	2.799	0.186	2.613	2.413
191583	Cash Magic Jalou Vivian	LA	Vivian	LA 1	0	443	2.859	0.194	2.665	2.465

		Volume	Retail PPG	Average Discount	Fleet Net PPG	Fleet Extax PPG
State Summary:		LA	63,193	2.893	0.212	2.680

Merchant	Name	State	City Name	Highway	Exit	Volume	Retail PPG	Average Discount	Fleet Net PPG	Fleet Extax PPG
129577	Pride Travel Center	MA	Chicopee	I-90	6	2,166	2.999	0.138	2.861	2.651



Merchant	Name	State	City Name	Highway	Exit	Volume	Retail PPG	Average Discount	Fleet Net PPG	Fleet Extax PPG
193922	Mister Mike's Travel	MA	Leominster	I-190	7	283	2.859	0.040	2.819	2.609
122275	J & H Auto Truck Plaza	MA	Peabody	I-95	44	853	2.899	0.063	2.836	2.626
103218	Flynn's Truck Plaza	MA	Shrewsbury	I-90	11	892	2.949	0.094	2.855	2.645
110320	New England Truck Stop	MA	Sturbridge	I-84	3	665	2.999	0.143	2.856	2.646
103010	Interstate Travel Plaza	MA	Wrentham	I-495	14	814	2.949	0.040	2.909	2.699

		Volume	Retail PPG	Average Discount	Fleet Net PPG	Fleet Extax PPG
State Summary:		MA	5,675	2.962	0.101	2.860
					2.860	2.650

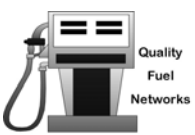
Merchant	Name	State	City Name	Highway	Exit	Volume	Retail PPG	Average Discount	Fleet Net PPG	Fleet Extax PPG
143594	TA Baltimore North	MD	Baltimore	I-95	57	2,704	2.884	0.158	2.726	2.483
122580	Trailway Truck Stop	MD	Centreville	US 301	0	903	2.859	0.030	2.829	2.586
149690	TA Elkton	MD	Elkton	I-95	109	9,374	2.888	0.138	2.750	2.507
107748	A.C. & T. Fuel Center	MD	Hagerstown	I-81	5	9,336	2.999	0.256	2.743	2.500
112573	TA Baltimore South	MD	Jessup	I-95	41	8,139	2.885	0.141	2.744	2.501

		Volume	Retail PPG	Average Discount	Fleet Net PPG	Fleet Extax PPG
State Summary:		MD	30,459	2.920	0.173	2.747
					2.747	2.504

Merchant	Name	State	City Name	Highway	Exit	Volume	Retail PPG	Average Discount	Fleet Net PPG	Fleet Extax PPG
149708	Irving Oil Auburn	ME	Auburn	I-495	0	661	2.979	0.121	2.858	2.551
194284	Fairfield Center Rd Circle	ME	Fairfield	I-95	132	232	2.999	0.173	2.826	2.519
193363	Irving's Kittery Blue	ME	Kittery	I-95	2	130	2.979	0.097	2.882	2.575
194453	Exit 43 Quik Stop	ME	Richmond	I-295	42	165	2.999	0.146	2.853	2.546

		Volume	Retail PPG	Average Discount	Fleet Net PPG	Fleet Extax PPG
State Summary:		ME	1,189	2.986	0.132	2.854
					2.854	2.547

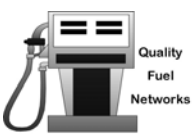
Merchant	Name	State	City Name	Highway	Exit	Volume	Retail PPG	Average Discount	Fleet Net PPG	Fleet Extax PPG
114249	Te-Khi Auto Truck Plaza	MI	Battle Creek	I-94	104	2,146	2.955	0.098	2.857	2.540
141879	TA Ann Arbor	MI	Dexter	I-94	167	10,173	3.019	0.175	2.844	2.527
177329	Pohl Oil Travel Plaza	MI	Grand Ledge	I-96	86	8,982	2.979	0.113	2.866	2.549



Merchant	Name	State	City Name	Highway	Exit	Volume	Retail PPG	Average Discount	Fleet Net PPG	Fleet Extax PPG
109363	76th Street Auto/Truck	MI	Grand Rapids/Byron	US 131	75	9,400	2.959	0.114	2.845	2.528
139006	Charlie's Country Corner	MI	Grayling	I-75	251	1,296	2.997	0.065	2.932	2.615
188553	Petersen Oil dba Pacific	MI	Greenville	MI 91	0	164	3.113	0.195	2.918	2.601
125617	Tulip City Truck Stop	MI	Holland	I-196	49	12,919	2.964	0.133	2.830	2.513
135277	M-46 Auto Truck Plaza	MI	Howard City	US 131	120	4,311	2.989	0.132	2.857	2.540
188573	Petersen Oil dba Pacific	MI	Howard City	MI 46	0	160	2.902	0.066	2.836	2.519
131961	145 Auto Truck Plaza	MI	Jackson	I-94	145	4,087	2.949	0.096	2.853	2.536
106476	The 115 Truck Stop	MI	Marshall	I-94	115	4,955	2.969	0.090	2.879	2.562
104166	TA Monroe	MI	Monroe	I-75	15	6,163	3.019	0.138	2.881	2.564
171900	Big Daddy's Truck Stop	MI	Ottawa Lake	US 23	5	3,895	2.897	0.030	2.867	2.550
129700	Pantry Truck Stop	MI	Rapid River	US 2	0	1,700	2.944	0.020	2.924	2.607
113662	M-81 Express Stop	MI	Saginaw	I-75	151	3,792	2.899	0.037	2.863	2.546
129163	TA Saginaw	MI	Saginaw/Bridgeport	I-75	144	5,894	2.899	0.028	2.871	2.554
109272	TA Sawyer	MI	Sawyer	I-94	12	18,510	3.057	0.260	2.797	2.480
103283	Te-kon Truck & Auto	MI	Tekonsha	I-69	25	1,725	2.999	0.139	2.860	2.543
189233	Quick Fuel-Warren II	MI	Warren		0	326	2.999	0.020	2.979	2.662
132456	Detroitr Truck Stop	MI	Woodhaven	I-75	32	1,211	3.019	0.183	2.836	2.519

		Volume	Retail PPG	Average Discount	Fleet Net PPG	Fleet Extax PPG
State Summary:		MI	101,819	2.984	0.137	2.847

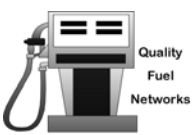
Merchant	Name	State	City Name	Highway	Exit	Volume	Retail PPG	Average Discount	Fleet Net PPG	Fleet Extax PPG
106534	TA Albert Lea	MN	Albert Lea	I-35	11	19,114	2.937	0.060	2.876	2.601
194422	Pipeline Travel Plaza	MN	Alexandria	I-94	100	2,285	2.965	0.058	2.906	2.631
109090	Austin Auto/Truck Plaza	MN	Austin	I-90	179	1,888	2.959	0.020	2.939	2.664
195033	Kwik Trip #330	MN	Belle Plaine		0	676	2.939	0.074	2.865	2.590
159343	Stamart #11	MN	Bemidji	US 2	0	395	2.999	0.079	2.920	2.645
188393	Kwik Trip #646	MN	Blue Earth	US 169	0	583	2.942	0.037	2.905	2.630
148569	Carlton Travel Center	MN	Carlton	I-35	235	665	2.999	0.076	2.923	2.648
121707	Petro 89	MN	Clearwater	I-94	178	10,804	2.949	0.049	2.900	2.625
189415	Olsons Truck Stop Inc	MN	Clearwater	I-94	183	2,736	2.999	0.106	2.893	2.618
195493	Kwik Trip #497	MN	Dakota	I-90	267	5,282	2.931	0.043	2.888	2.613
174904	Kwik Trip #662	MN	Eagan	MN 55	0	772	2.933	0.046	2.888	2.613
191250	Kwik Trip #753	MN	Eyota	US 14	0	661	2.939	0.072	2.867	2.592
193117	Kwik Trip #424	MN	Fairmont		0	314	2.909	0.014	2.895	2.620
190069	Trucker Inn Travel Center	MN	Faribault	I-35	59	1,268	2.929	0.025	2.904	2.629
152496	Stamart #03	MN	Glyndon	US 10	0	277	2.979	0.077	2.902	2.627
192545	Olson's Truck Stop #2	MN	Inver Grove Heights	US 52	0	656	2.960	0.067	2.893	2.618
193287	Kwik Trip #619	MN	Kasson		0	429	2.939	0.047	2.892	2.617
172569	Kwik Trip #334	MN	Mankato	US 169	0	3,522	2.929	0.061	2.868	2.593



Merchant	Name	State	City Name	Highway	Exit	Volume	Retail PPG	Average Discount	Fleet Net PPG	Fleet Extax PPG
190166	Kwik Trip #623	MN	Minnesota City	MN 67	0	320	2.949	0.055	2.894	2.619
194968	The Big Steer	MN	Northfield	I-35	69	1,080	2.973	0.030	2.943	2.668
173989	Kwik Trip #403	MN	Owatonna	I-35	45	5,826	2.930	0.050	2.880	2.605
195283	Kwik Trip #481	MN	Red Wing	US 61	0	127	2.899	0.010	2.889	2.614
192512	Kwik Trip #464	MN	Rochester	I-90	63	384	2.948	0.042	2.905	2.630
116491	TA Twin City West	MN	Rogers	I-94	207	4,941	3.006	0.114	2.892	2.617
116798	Stockmens Truck Stop	MN	Saint Paul South	I-494	64	1,616	2.965	0.076	2.889	2.614
105056	Truckers Inn	MN	Sauk Centre	I-94	127	2,309	2.972	0.093	2.879	2.604
190360	Kwik Trip #414	MN	Stewartville	US 63	63	1,305	2.939	0.056	2.883	2.608
140681	Worthington Travel Plaza	MN	Worthington	I-90	45	2,931	2.894	0.020	2.874	2.599

		Volume	Retail PPG	Average Discount	Fleet Net PPG	Fleet Extax PPG
State Summary:		MN	73,179	2.947	0.059	2.888

Merchant	Name	State	City Name	Highway	Exit	Volume	Retail PPG	Average Discount	Fleet Net PPG	Fleet Extax PPG
189087	Boon Truck Stop	MO	Boonville	I-70	103	520	2.799	0.062	2.737	2.567
155507	Jones Travel Mart	MO	Cameron	I-35	54	10,650	2.899	0.219	2.680	2.510
186270	Cheers Travel Plaza	MO	Charleston	I-57	12	3,706	2.799	0.087	2.712	2.542
151464	Jump Oil Co	MO	Collins	MO 13	0	1,814	2.799	0.104	2.695	2.525
104208	TA Concordia	MO	Concordia	I-70	58	6,858	2.800	0.119	2.681	2.511
195204	Midwest Petroleum #54	MO	Cuba	I-44	208	5,160	2.759	0.020	2.739	2.569
111641	TA Saint Louis West	MO	Foristell	I-70	203	11,917	2.896	0.221	2.674	2.504
192345	Hayti Travel Plaza	MO	Hayti	I-55	19	2,705	2.710	0.041	2.669	2.499
194925	Double Nickel	MO	Hayti	I-55	19	3,282	2.713	0.066	2.647	2.477
103762	Petro 54	MO	Joplin	I-44	4	17,867	2.779	0.081	2.699	2.529
107086	Petro 18	MO	Kingdom City	I-70	148	10,495	2.826	0.136	2.691	2.521
119412	Lamartis Truck Stop	MO	Lamar	US 71	0	8,286	2.799	0.051	2.748	2.578
173369	Lancaster Auto Truck	MO	Lancaster	US 63	0	1,084	2.886	0.121	2.765	2.595
141358	TA Matthews	MO	Matthews	I-55	58	19,964	2.899	0.228	2.671	2.501
104190	TA Mount Vernon	MO	Mount Vernon	I-44	46	16,169	2.779	0.104	2.675	2.505
150284	Jump Oil Co	MO	Nevada	US 71	54	2,345	2.799	0.108	2.691	2.521
107094	Petro 70	MO	Oak Grove	I-70	28	9,368	2.779	0.094	2.685	2.515
111336	TA Kansas City East	MO	Oak Grove	I-70	28	10,401	2.791	0.114	2.677	2.507
184496	Wilco Fast Break	MO	Palmyra	US 24	0	3,542	2.849	0.108	2.741	2.571
114090	Trails End	MO	Rock Port	I-29	110	1,549	2.875	0.149	2.726	2.556
135640	Wiedmaier Truck Stop	MO	Saint Joseph	I-29	44	6,217	2.759	0.045	2.714	2.544
193872	Rhodes 101 Stop #790	MO	Scott City	I-55	91	2,250	2.859	0.187	2.672	2.502
118638	Temp Stop #103 Sedalia	MO	Sedalia	US 65	78	263	2.759	0.038	2.721	2.551
188186	Deerfield Travel Center	MO	Steele	I-55	8	1,983	2.724	0.060	2.663	2.493
114660	TA Springfield East	MO	Strafford	I-44	88	17,120	2.779	0.114	2.665	2.495

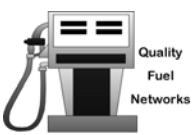


Merchant	Name	State	City Name	Highway	Exit	Volume	Retail PPG	Average Discount	Fleet Net PPG	Fleet Extax PPG
193288	Fast Lane #63	MO	Taylor	US 61	0	2,992	2.848	0.127	2.721	2.551
						Volume	Retail PPG	Average Discount	Fleet Net PPG	Fleet Extax PPG
State Summary:					MO	178,520	2.814	0.126	2.688	2.518

Merchant	Name	State	City Name	Highway	Exit	Volume	Retail PPG	Average Discount	Fleet Net PPG	Fleet Extax PPG
540004	Pathway - Express Shop	MS	Belden	US 78	0	1,914	2.859	0.147	2.712	2.532
189154	Flash Market 197	MS	Corinth	US 72	0	1,058	2.699	0.009	2.690	2.510
127449	Dan's Truck Stop and	MS	Hattiesburg	US 49	0	2,627	2.749	0.030	2.719	2.539
174318	Petro 28	MS	Jackson	I-20	45	23,517	2.886	0.245	2.640	2.460
184895	Kangaroo Crossing # 103	MS	Kosciusko	I-55	158	557	2.859	0.193	2.666	2.486
192683	McNeill Travel Plaza LLC	MS	McNeill	I-59	15	211	2.745	0.030	2.715	2.535
116517	TA Meridian	MS	Meridian/Russell	I-20	160	16,316	2.892	0.264	2.628	2.448
162131	Cone Auto Truck Plaza	MS	Moss Point	I-10	69	2,265	2.801	0.010	2.791	2.611
141259	Kangaroo Crossing #101	MS	Pickens	I-55	144	1,301	2.849	0.130	2.719	2.539
109082	Soco Truck Stop	MS	West Point	US 45	0	633	2.799	0.132	2.667	2.487
						Volume	Retail PPG	Average Discount	Fleet Net PPG	Fleet Extax PPG
State Summary:					MS	50,404	2.869	0.215	2.654	2.474

Merchant	Name	State	City Name	Highway	Exit	Volume	Retail PPG	Average Discount	Fleet Net PPG	Fleet Extax PPG
116426	Broadway Travel Plaza	MT	Belgrade	I-90	298	2,500	3.022	0.107	2.915	2.637
116434	Broadway Travel Plaza	MT	Hardin	I-90	495	2,091	3.019	0.074	2.945	2.667
506575	Pathway - Pelican Truck	MT	Laurel	I-90	437	3,576	2.999	0.065	2.934	2.656
105718	Crossroads Truck Center	MT	Missoula	I-90	96	7,116	2.999	0.038	2.961	2.683
587894	Pathway - Muralt's	MT	Missoula	I-90	96	3,585	2.996	0.042	2.954	2.676
						Volume	Retail PPG	Average Discount	Fleet Net PPG	Fleet Extax PPG
State Summary:					MT	18,870	3.004	0.057	2.947	2.669

Merchant	Name	State	City Name	Highway	Exit	Volume	Retail PPG	Average Discount	Fleet Net PPG	Fleet Extax PPG
108266	TA Candler	NC	Candler	I-40	37	16,675	3.031	0.229	2.802	2.483



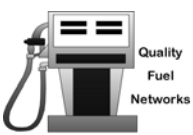
Merchant	Name	State	City Name	Highway	Exit	Volume	Retail PPG	Average Discount	Fleet Net PPG	Fleet Extax PPG
583876	Pathway - Charlotte Travel	NC	Charlotte	I-77	16	1,954	2.958	0.167	2.790	2.471
109280	Sadler Travel Plaza	NC	Dunn	I-95	75	4,130	2.829	0.043	2.786	2.467
107490	TA Greensboro	NC	Greensboro/Whitsett	I-85	138	14,911	2.962	0.179	2.783	2.464
110080	Chex Truck World	NC	Henderson	I-85	220	1,023	2.895	0.109	2.786	2.467
101097	Big Boy's 66	NC	Kenly	I-95	105	2,578	2.865	0.107	2.759	2.440
107664	TA Kenly	NC	Kenly	I-95	106	8,918	2.941	0.170	2.771	2.452
100982	Kings Mountain Truck	NC	Kings Mountain	I-85	5	3,794	2.879	0.087	2.792	2.473
132944	Bill's Truck Stop	NC	Linwood	I-85	86	2,893	2.879	0.095	2.784	2.465
189971	Marion Travel Plaza	NC	Marion	I-40	81	1,101	2.949	0.177	2.772	2.453
178178	Petro 29	NC	Mebane	I-85	157	8,940	2.939	0.138	2.801	2.482
187652	Horns Ambest Travel	NC	Mocksville	I-40	170	3,813	2.919	0.124	2.795	2.476
148551	BP Amoco #15 Monroe	NC	Monroe	US 74	0	1,104	2.899	0.070	2.829	2.510
118398	Brintle's Travel Plaza	NC	Mount Airy	I-77	100	6,151	2.849	0.065	2.784	2.465
195044	Phoenix Travel Center	NC	Rocky Point	I-40	408	271	2.843	0.010	2.833	2.514
109751	The Derrick Travel Plaza	NC	Salisbury	I-85	71	2,456	2.879	0.108	2.771	2.452
184933	Scotchman #303	NC	Wilmington	US 421	0	2,045	2.879	0.063	2.816	2.497

		Volume	Retail PPG	Average Discount	Fleet Net PPG	Fleet Extax PPG	
State Summary:		NC	82,763	2.938	0.148	2.789	2.470

Merchant	Name	State	City Name	Highway	Exit	Volume	Retail PPG	Average Discount	Fleet Net PPG	Fleet Extax PPG
131052	Stamart #15	ND	Bismarck	I-94	161	3,458	2.979	0.173	2.806	2.576
125609	Tiger Discount Truck Stop	ND	Dickinson	I-94	64	2,089	3.069	0.168	2.901	2.671
133553	Stamart #12	ND	Fargo	I-29	64	2,125	2.979	0.175	2.804	2.574
136630	Petro 61	ND	Fargo	I-94	348	10,523	2.999	0.188	2.811	2.581
133546	Stamart #13	ND	Grand Forks	I-29	141	1,217	2.979	0.178	2.801	2.571
139733	Big Sioux Travel Plaza	ND	Grand Forks	I-29	0	894	2.979	0.211	2.768	2.538
170662	Simonson Travel Center	ND	Grand Forks	I-29	141	613	2.961	0.195	2.766	2.536
525591	Pathway - Freeway 147	ND	Mandan	I-94	147	763	2.979	0.110	2.869	2.639

		Volume	Retail PPG	Average Discount	Fleet Net PPG	Fleet Extax PPG	
State Summary:		ND	21,687	2.997	0.180	2.817	2.587

Merchant	Name	State	City Name	Highway	Exit	Volume	Retail PPG	Average Discount	Fleet Net PPG	Fleet Extax PPG
161885	TA Grand Island West	NE	Alda	I-80	305	14,215	2.955	0.170	2.784	2.513
194262	Bosselman Pump and	NE	Alma	US 183	0	50	2.939	0.156	2.783	2.512



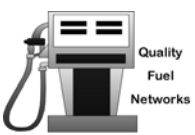
Merchant	Name	State	City Name	Highway	Exit	Volume	Retail PPG	Average Discount	Fleet Net PPG	Fleet Extax PPG
175802	Cubby's Columbus	NE	Columbus	US 81	0	690	2.919	0.125	2.794	2.523
524586	Pathway - Sapp Brothers	NE	Columbus	US 30	0	6,614	2.916	0.148	2.768	2.497
511252	Pathway - Sapp Brothers	NE	Fremont	US 77	0	5,338	2.900	0.116	2.784	2.513
166736	Bosselman B & E	NE	Grand Island	US 30	0	771	2.899	0.119	2.780	2.509
106054	Cubby's Greenwood	NE	Greenwood	I-80	420	2,786	2.899	0.075	2.824	2.553
119735	Bosselman Pump and	NE	Hastings	US 6	0	723	2.899	0.102	2.797	2.526
186149	Western Gas &	NE	Hershey	I-80	164	1,878	2.899	0.010	2.889	2.618
112912	Shoemaker's Truck	NE	Lincoln	I-80	395	5,238	2.895	0.117	2.778	2.507
194901	Don and Randy	NE	Lincoln	I-80	395	1,618	2.889	0.110	2.779	2.508
565050	Pathway - Sapp Brothers	NE	Lincoln	I-80	405	2,744	2.886	0.110	2.776	2.505
187453	Cubby's Norfolk	NE	Norfolk	US 81	0	11,649	2.864	0.058	2.806	2.535
189934	Cubby's O'neill	NE	O'Neill	US 20	0	513	2.939	0.100	2.839	2.568
511245	Pathway - Sapp Brothers	NE	Odessa	I-80	263	6,143	2.894	0.089	2.805	2.534
115451	TA Ogallala	NE	Ogallala	I-80	126	13,263	2.957	0.128	2.829	2.558
503739	Pathway - Sapp Brothers	NE	Ogallala	I-80	126	3,301	2.895	0.064	2.831	2.560
511229	Pathway - Sapp Brothers	NE	Omaha/Millard	I-80	440	6,739	2.897	0.122	2.775	2.504
503721	Pathway - Sapp Brothers	NE	Sidney	I-80	59	4,449	2.896	0.040	2.856	2.585
189114	Petro 62	NE	York	I-80	353	15,978	2.916	0.131	2.785	2.514
510841	Pathway - Sapp Brothers	NE	York	I-80	353	5,602	2.899	0.120	2.779	2.508

		Volume	Retail PPG	Average Discount	Fleet Net PPG	Fleet Extax PPG	
State Summary:		NE	110,313	2.912	0.114	2.798	2.527

Merchant	Name	State	City Name	Highway	Exit	Volume	Retail PPG	Average Discount	Fleet Net PPG	Fleet Extax PPG
187253	Irving Bow Junction	NH	Bow	I-93	12	311	2.879	0.132	2.746	2.566
193921	Mister Mike's Travel	NH	Bow	I-93	11	538	2.879	0.040	2.839	2.659
110643	TA Greenland	NH	Greenland	I-95	3	2,547	3.099	0.380	2.719	2.539

		Volume	Retail PPG	Average Discount	Fleet Net PPG	Fleet Extax PPG	
State Summary:		NH	3,397	3.044	0.303	2.741	2.561

Merchant	Name	State	City Name	Highway	Exit	Volume	Retail PPG	Average Discount	Fleet Net PPG	Fleet Extax PPG
108134	TA Bloomsbury	NJ	Bloomsbury	I-78	7	13,433	2.985	0.307	2.678	2.503
107706	Petro 14	NJ	Bordentown	I-295	56	7,802	2.829	0.102	2.727	2.552
194533	All American Gas	NJ	Carney's Point	I-295	2	2,530	2.786	0.088	2.698	2.523
104216	TA Columbia	NJ	Columbia	I-80	4	7,179	3.085	0.410	2.675	2.500



Merchant	Name	State	City Name	Highway	Exit	Volume	Retail PPG	Average Discount	Fleet Net PPG	Fleet Extax PPG
169219	Putnam Truck Stop	NJ	Jersey City	US 1	16	150	2.569	0.030	2.539	2.364
195482	International Motor Plaza	NJ	Mahwah	NJ 17	0	331	2.929	0.015	2.914	2.739
108241	TA Paulsboro	NJ	Paulsboro	I-295	18	7,193	2.821	0.174	2.647	2.472
189064	US Gas	NJ	Phillipsburg	I-78	3	780	2.799	0.050	2.749	2.574

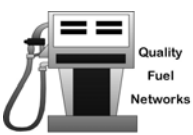
		Volume	Retail PPG	Average Discount	Fleet Net PPG	Fleet Extax PPG
State Summary:		NJ	39,401	2.924	0.238	2.686
					2.511	

Merchant	Name	State	City Name	Highway	Exit	Volume	Retail PPG	Average Discount	Fleet Net PPG	Fleet Extax PPG
143057	TA Albuquerque	NM	Albuquerque	I-25	227	3,253	2.977	0.158	2.819	2.609
190223	Savoy Travel Center	NM	Deming	I-10	68	3,930	2.859	0.050	2.809	2.599
104224	TA Gallup	NM	Gallup	I-40	16	7,847	2.978	0.117	2.861	2.651
104232	TA Las Cruces	NM	Las Cruces	I-10	139	7,537	2.919	0.036	2.882	2.672
103655	Petro 13	NM	Milan	I-40	79	11,825	2.968	0.124	2.843	2.633
188245	TA Moriarty	NM	Moriarty	I-40	194	6,237	3.018	0.192	2.826	2.616
173484	Sky City Travel Center	NM	Pueblo Of Acoma	I-40	102	5,190	2.949	0.132	2.817	2.607
186791	Fast Stop #24	NM	San Jon	I-40	356	184	2.899	0.033	2.866	2.656
104240	TA Santa Rosa	NM	Santa Rosa	I-40	277	8,666	2.959	0.088	2.871	2.661

		Volume	Retail PPG	Average Discount	Fleet Net PPG	Fleet Extax PPG
State Summary:		NM	54,673	2.958	0.110	2.847
					2.637	

Merchant	Name	State	City Name	Highway	Exit	Volume	Retail PPG	Average Discount	Fleet Net PPG	Fleet Extax PPG
186612	Broadway Travel Plaza	NV	Battle Mountain	I-80	229	510	3.099	0.151	2.948	2.678
107383	TA Las Vegas	NV	Las Vegas	I-15	33	4,179	3.019	0.190	2.829	2.559
111906	TA Mill City	NV	Mill City	I-80	149	13,362	2.944	0.059	2.885	2.615
183626	Petro 31	NV	North Las Vegas	I-15	54	9,038	3.019	0.130	2.889	2.619
129221	Whiskey Pete's Texaco	NV	Primm/Imlay	I-15	1	3,613	2.990	0.137	2.853	2.583
184680	TA Reno	NV	Sparks	I-80	19	7,737	3.019	0.089	2.930	2.660
186334	Petro 38	NV	Sparks	I-80	20	5,023	3.016	0.085	2.931	2.661

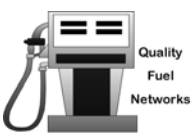
		Volume	Retail PPG	Average Discount	Fleet Net PPG	Fleet Extax PPG
State Summary:		NV	43,465	2.994	0.102	2.892
					2.622	



Merchant	Name	State	City Name	Highway	Exit	Volume	Retail PPG	Average Discount	Fleet Net PPG	Fleet Extax PPG
194704	Plaza 23	NY	Albany	I 87	23	1,674	3.099	0.149	2.950	2.564
108282	TA Binghamton	NY	Binghamton	I-81	2	6,943	2.941	0.027	2.914	2.528
114462	TA Buffalo	NY	Corfu/Pembroke	I-90	48	3,004	3.143	0.208	2.935	2.549
108233	TA Dansville	NY	Dansville	I-390	5	3,849	3.200	0.200	2.999	2.613
108324	TA Fultonville	NY	Fultonville	I-90	28	3,597	3.104	0.163	2.941	2.555
115188	Fultonville Super Stop	NY	Fultonville	I-90	28	185	3.079	0.123	2.956	2.570
131565	Nice N Easy Truck Stop	NY	Gansevoort/S Glens	I-87	17	783	3.159	0.263	2.896	2.510
108340	TA Maybrook	NY	Maybrook	I-84	5	5,646	3.199	0.271	2.928	2.542
188135	Petro 71	NY	Waterloo	I-90	41	5,774	3.139	0.197	2.942	2.556

		Volume	Retail PPG	Average Discount	Fleet Net PPG	Fleet Extax PPG
State Summary:	NY	31,460	3.108	0.169	2.939	2.553

Merchant	Name	State	City Name	Highway	Exit	Volume	Retail PPG	Average Discount	Fleet Net PPG	Fleet Extax PPG
195192	Sunrise Cooperative Inc	OH	Bucyrus	US 30	0	1,760	2.979	0.020	2.959	2.679
131482	77 Gullivers Travel Plaza	OH	Canton	I-77	101	1,144	2.901	0.073	2.828	2.548
192746	Dogwood Crossing	OH	Carroll	US 33	0	100	2.979	0.094	2.885	2.605
104299	TA Dayton	OH	Dayton/Eaton	I-70	10	19,299	3.039	0.198	2.841	2.561
187412	Country Corral Travel	OH	Delta	I-80	39	2,004	2.965	0.120	2.845	2.565
113613	Petro 20	OH	Girard	I-80	226	16,401	2.951	0.127	2.824	2.544
114983	Truckomat	OH	Hebron	I-70	126	238	2.979	0.163	2.816	2.536
149773	TA Columbus East	OH	Hebron	I-70	126	15,586	3.019	0.186	2.833	2.553
149443	Truck World	OH	Hubbard	I-80	234	5,461	2.926	0.021	2.905	2.625
118612	A & A Truck Plaza	OH	Jackson	US 35	415	2,926	2.906	0.020	2.886	2.606
101907	TA Jeffersonville	OH	Jeffersonville	I-71	65	19,666	3.039	0.211	2.827	2.547
150086	TA Kingsville	OH	Kingsville	I-90	235	16,853	3.019	0.125	2.893	2.613
115808	Short Stop Truck Plaza	OH	Leavittsburg	I-80	209	406	3.099	0.298	2.801	2.521
104315	TA Lodi	OH	Lodi/Seville	I-71	209	16,385	3.005	0.135	2.870	2.590
126961	TA Columbus West	OH	London	I-70	79	14,677	3.025	0.192	2.833	2.553
103689	Petro 17	OH	Millbury/Stoney Ridge	I-80	71	13,101	2.979	0.127	2.852	2.572
112003	TA Napoleon	OH	Napoleon	US 6	0	3,917	2.989	0.140	2.849	2.569
189524	Petro 88	OH	Napoleon	US 24	0	10,085	3.000	0.138	2.862	2.582
107052	Petro 57	OH	New Paris	I-70	156	14,447	3.019	0.165	2.854	2.574
107789	Newcomerstown Truck	OH	Newcomerstown	I-77	65	2,565	2.999	0.140	2.859	2.579
152538	Petro 25	OH	North Baltimore	I-75	167	17,857	2.989	0.123	2.866	2.586
153163	TA Canton North	OH	North Canton	I-77	111	3,815	2.959	0.118	2.841	2.561
141978	TA Toledo	OH	Toledo/Stoney Ridge	I-80	71	22,123	2.999	0.149	2.850	2.570
102624	TA Wapakoneta	OH	Wapakoneta	I-75	111	24,286	2.999	0.138	2.861	2.581
147934	TA Youngstown	OH	Youngstown/Austinto	I-80	223	18,912	2.978	0.155	2.823	2.543



		Volume	Retail PPG	Average Discount	Fleet Net PPG	Fleet Extax PPG	
State Summary:		OH	264,026	3.000	0.149	2.851	2.571

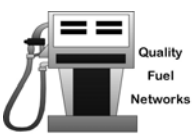
Merchant	Name	State	City Name	Highway	Exit	Volume	Retail PPG	Average Discount	Fleet Net PPG	Fleet Extax PPG
193409	Big Cabin Truck Plaza	OK	Big Cabin	I-44	283	5,290	2.799	0.138	2.661	2.531
115691	Kanza Travel Plaza	OK	Braman	I-35	231	8,317	2.719	0.087	2.632	2.502
180901	Choctaw Travel Plaza	OK	Broken Bow	US 259	0	629	2.799	0.145	2.654	2.524
146555	Choctaw Travel Plaza	OK	Calera	US 69	0	9,047	2.799	0.167	2.632	2.502
145508	Choctaw Travel Plaza	OK	Grant	US 271	0	1,506	2.815	0.194	2.621	2.491
184755	Muskogee Nation Travel	OK	Muskogee	US 69	0	1,256	2.849	0.020	2.829	2.699
103671	Petro 16	OK	Oklahoma City	I-35	127	16,528	2.839	0.209	2.630	2.500
104356	TA Oklahoma City East	OK	Oklahoma City	I-40	142	9,733	2.849	0.222	2.627	2.497
143693	TA Oklahoma City West	OK	Oklahoma City	I-40	140	18,878	2.849	0.218	2.631	2.501
187761	J R S Travel Center	OK	Oklahoma City	I-35	127	11,756	2.699	0.083	2.616	2.486
550623	Pathway - Travel Stop Inc.	OK	Oklahoma City	I-35	137	877	2.719	0.083	2.636	2.506
186305	Choctaw Travel Plaza	OK	Poteau	US 59	0	675	2.699	0.064	2.635	2.505
106559	Ed's Truck Stop	OK	Sallisaw	I-40	311	4,035	2.859	0.151	2.708	2.578
176891	TA Sayre	OK	Sayre	I-40	26	8,858	2.839	0.177	2.662	2.532
186245	Choctaw Travel Plaza	OK	Stringtown	US 69	0	1,980	2.809	0.184	2.625	2.495

		Volume	Retail PPG	Average Discount	Fleet Net PPG	Fleet Extax PPG	
State Summary:		OK	99,371	2.807	0.168	2.639	2.509

Merchant	Name	State	City Name	Highway	Exit	Volume	Retail PPG	Average Discount	Fleet Net PPG	Fleet Extax PPG
131318	Fifth Wheel Truck Stop	ON	Cornwall	ON 401	792	125	3.821	0.415	3.406	2.868
113381	Fifth Wheel Truck Stop	ON	Dorchester	ON 401	19	100	3.821	0.415	3.406	2.868
134171	Fifth Wheel Truck Stop	ON	Grimsby	QEW	74	40	3.821	0.415	3.406	2.868

		Volume	Retail PPG	Average Discount	Fleet Net PPG	Fleet Extax PPG	
State Summary:		ON	266	3.821	0.415	3.406	2.868

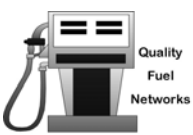
Merchant	Name	State	City Name	Highway	Exit	Volume	Retail PPG	Average Discount	Fleet Net PPG	Fleet Extax PPG
117960	TA Portland	OR	Aurora	I-5	278	3,411	2.938	0.235	2.703	2.703
191633	Baker Truck Corral	OR	Baker City	I-84	304	638	2.892	0.067	2.826	2.826



Merchant	Name	State	City Name	Highway	Exit	Volume	Retail PPG	Average Discount	Fleet Net PPG	Fleet Extax PPG
126409	TA Eugene	OR	Coburg	I-5	199	2,225	2.859	0.131	2.728	2.728
184626	Space Age Fuel Travel	OR	Hermiston	I-84	182	3,248	2.837	0.101	2.736	2.736
180257	Gordy's Truck Stop	OR	La Pine	US 97	164	1,117	2.859	0.100	2.759	2.759
105429	Petro 24	OR	Medford/Phoenix	I-5	24	3,882	2.902	0.074	2.828	2.828
142737	ArrowHead Travel Plaza	OR	Pendleton/Mission	I-84	216	1,367	2.853	0.086	2.768	2.768
118067	Jubitz Truck Stop	OR	Portland	I-5	307	986	2.869	0.162	2.707	2.707
110650	TA Troutdale	OR	Troutdale	I-84	17	3,533	2.873	0.193	2.680	2.680

		Volume	Retail PPG	Average Discount	Fleet Net PPG	Fleet Extax PPG
State Summary:		OR	20,410	2.880	0.138	2.742

Merchant	Name	State	City Name	Highway	Exit	Volume	Retail PPG	Average Discount	Fleet Net PPG	Fleet Extax PPG
104398	TA Barkeyville	PA	Barkeyville	I-80	29	9,279	3.041	0.119	2.922	2.541
108258	TA Bloomsburg	PA	Bloomsburg	I-80	232	13,212	3.099	0.160	2.939	2.558
117911	TA Breezewood	PA	Breezewood	I-76	161	15,310	3.079	0.165	2.914	2.533
104372	TA Brookville	PA	Brookville	I-80	78	5,631	3.059	0.137	2.922	2.541
192167	Pump N Pantry #18	PA	Canton	PA 14	0	7,651	3.071	0.020	3.051	2.670
182261	Petro 36	PA	Carlisle	I-81	52	12,776	3.057	0.162	2.895	2.514
187734	Petro 83	PA	Claysville	I-70	6	4,188	3.119	0.171	2.948	2.567
542653	Pathway - Sapp Brothers	PA	Clearfield	I-80	120	4,863	3.039	0.141	2.898	2.517
113704	222 Travel Plaza	PA	Ephrata	I-76	286	3,190	3.181	0.200	2.981	2.600
194706	Gouldsboro Travel Plaza	PA	Gouldsboro	I-380	13	924	2.999	0.055	2.944	2.563
109546	TA Greencastle	PA	Greencastle	I-81	5	12,525	3.073	0.159	2.914	2.533
144519	TA Harborcreek	PA	Harborcreek/Erie	I-90	35	11,787	3.179	0.256	2.923	2.542
116970	Penn-Can Travel Plaza	PA	Harford	I-81	217	433	3.059	0.071	2.988	2.607
104380	TA Harrisburg	PA	Harrisburg	I-81	77	18,140	3.080	0.177	2.903	2.522
111666	Bandit Truck Stop #1	PA	Kutztown/New	I-78	45	6,490	3.049	0.087	2.962	2.581
104414	TA Lamar	PA	Lamar	I-80	173	11,079	3.099	0.171	2.928	2.547
165779	Liberty Exxon	PA	Liberty	US 15	0	4,077	2.992	0.020	2.972	2.591
108308	TA Milesburg	PA	Milesburg	I-80	158	6,594	3.099	0.186	2.913	2.532
189987	Bressler's Truck Plaza	PA	Milton	I-80	215	941	3.179	0.226	2.953	2.572
121780	BFS Citgo Auto/Truck	PA	Mount Morris	I-79	1	1,449	3.099	0.159	2.940	2.559
192407	Lancaster Travel Plaza	PA	Ronks	US 30	0	4,452	3.080	0.066	3.013	2.632
184715	Petro 63	PA	Scranton/Avoca	I-81	178	6,853	3.199	0.234	2.965	2.584
111971	Howes 84 Auto Truck	PA	Sterling/Lake Ariel	I-84	17	2,227	3.049	0.085	2.964	2.583
108316	Hickory Run Travel Plaza	PA	White Haven	I-80	274	2,421	3.079	0.150	2.929	2.548
192021	Bandit Truck Stop #2	PA	White Haven/Hickory	I-80	274	674	3.069	0.188	2.881	2.500



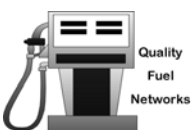
		Volume	Retail PPG	Average Discount	Fleet Net PPG	Fleet Extax PPG	
State Summary:		PA	167,177	3.088	0.155	2.933	2.552

Merchant	Name	State	City Name	Highway	Exit	Volume	Retail PPG	Average Discount	Fleet Net PPG	Fleet Extax PPG
170746	Kents Korner #15	SC	Aiken	I-20	18	329	2.734	0.025	2.709	2.549
171926	Kents Korner #18	SC	Batesburg	I-20	33	1,064	2.759	0.025	2.734	2.574
191983	Columbia Travel Center	SC	Columbia	I-20	71	2,011	2.799	0.010	2.789	2.629
186024	Tiger Express #11	SC	Coosawhatchie	I-95	28	351	2.828	0.185	2.643	2.483
110429	Mister Waffle Truck Plaza	SC	Cowpens	I-85	83	8,590	2.789	0.152	2.637	2.477
177337	Hot Spot #6004	SC	Enoree	I-26	38	2,159	2.759	0.010	2.749	2.589
188187	TA Florence	SC	Florence	I-95	164	13,033	2.878	0.219	2.659	2.499
186110	Kents Korner #24	SC	Graniteville	I-20	11	6,070	2.759	0.025	2.734	2.574
103499	E-Z Shop Travel Center	SC	Harleyville	I-26	172	3,540	2.799	0.118	2.681	2.521
133967	Hot Spot #33	SC	Inman	I-26	10	2,997	2.758	0.010	2.748	2.588
106229	TA Manning	SC	Manning	I-95	119	11,217	2.874	0.196	2.679	2.519
193476	Henry's Travel Plaza	SC	Orangeburg	US 301	0	508	2.809	0.108	2.701	2.541
183915	Cone Auto Truck Plaza	SC	Rock Hill	I-77	77	3,866	2.715	0.010	2.705	2.545
104422	TA Spartanburg	SC	Spartanburg/Duncan	I-85	63	14,743	2.824	0.196	2.627	2.467
122374	Grand Central I-77 Station	SC	Winnsboro/Great	I-77	48	8,782	2.729	0.054	2.675	2.515

		Volume	Retail PPG	Average Discount	Fleet Net PPG	Fleet Extax PPG	
State Summary:		SC	79,267	2.808	0.133	2.675	2.515

Merchant	Name	State	City Name	Highway	Exit	Volume	Retail PPG	Average Discount	Fleet Net PPG	Fleet Extax PPG
188383	DJ's Travel Center	SD	Huron	US 14	0	880	2.899	0.020	2.879	2.659
169631	Countryside / Pump N Pak	SD	Lennox	I-29	62	2,947	2.829	0.034	2.795	2.575
186137	Cubby's Mitchell West	SD	Mitchell	I-90	330	3,388	2.860	0.083	2.778	2.558
193423	Cubby's Mitchell East	SD	Mitchell	I-90	332	2,113	2.891	0.082	2.809	2.589
189072	Fuel Mart #645	SD	Spencer	I-90	353	4,251	2.846	0.047	2.800	2.580
161323	Stone's Truck Stop	SD	Watertown	I-29	177	3,799	2.894	0.123	2.770	2.550

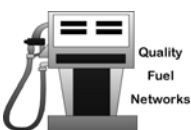
		Volume	Retail PPG	Average Discount	Fleet Net PPG	Fleet Extax PPG	
State Summary:		SD	17,381	2.865	0.071	2.793	2.573



Merchant	Name	State	City Name	Highway	Exit	Volume	Retail PPG	Average Discount	Fleet Net PPG	Fleet Extax PPG
110460	TA Antioch	TN	Antioch	I-24	62	24,285	2.924	0.255	2.669	2.499
133579	Kwik Fuel #23	TN	Bulls Gap/Mosheim	I-81	23	996	2.881	0.201	2.681	2.511
181263	Fast Food and Fuel # 219	TN	Chattanooga	I-24	180	4,846	2.839	0.196	2.643	2.473
136697	Kwik Fuel #122	TN	Clinton	I-75	122	1,196	2.875	0.219	2.656	2.486
100677	Tennessean Truck Stop	TN	Cornersville	I-65	22	2,211	2.869	0.030	2.839	2.669
109959	TR Auto Truck Plaza	TN	Dandridge	I-40	412	2,078	2.851	0.061	2.791	2.621
106989	TA Jackson	TN	Denmark	I-40	68	13,899	2.949	0.214	2.735	2.565
109991	Shady Lawn Truck Stop	TN	Elkton	I-65	6	4,036	2.869	0.124	2.745	2.575
183798	TA Nashville South	TN	Franklin	I-65	61	18,841	2.929	0.266	2.663	2.493
149187	TA Greenville - Davy	TN	Greenville/Baileyton	I-81	36	7,356	2.959	0.107	2.852	2.682
119446	Petro 49	TN	Kingston Springs	I-40	188	13,057	2.821	0.138	2.683	2.513
103648	Petro 12	TN	Knoxville	I-40	369	18,128	2.881	0.224	2.657	2.487
104430	TA Knoxville East	TN	Knoxville	I-40	374	10,169	2.924	0.273	2.651	2.481
110718	TA Knoxville West	TN	Knoxville	I-40	369	20,930	2.859	0.172	2.687	2.517
134486	Kwik Fuel #398	TN	Knoxville	I-40	398	2,834	2.860	0.200	2.659	2.489
192827	Daily's 8087 Fuel Stop	TN	Lebanon	US 231	0	219	2.799	0.085	2.714	2.544
189101	Flash Market 196	TN	Lexington	I-40	108	2,425	2.779	0.074	2.706	2.536
111054	Daily's 6604 Travel Center	TN	Nashville	I-40	212	325	2.891	0.187	2.704	2.534
184144	Time Out Travel City	TN	Newport	I-40	432	2,605	2.807	0.135	2.672	2.502
192729	Daily's 6130 Travel Center	TN	Smyrna	I-24	70	623	2.869	0.167	2.702	2.532

		Volume	Retail PPG	Average Discount	Fleet Net PPG	Fleet Extax PPG	
State Summary:		TN	151,068	2.893	0.202	2.690	2.520

Merchant	Name	State	City Name	Highway	Exit	Volume	Retail PPG	Average Discount	Fleet Net PPG	Fleet Extax PPG
103598	Petro 07	TX	Amarillo	I-40	75	19,657	2.879	0.090	2.789	2.589
108522	TA Amarillo West	TX	Amarillo	I-40	74	16,790	2.899	0.123	2.776	2.576
194207	Driver's Travel Mart -	TX	Anna	US 75	48	1,695	2.899	0.187	2.712	2.512
125005	TA Baytown	TX	Baytown	I-10	789	11,375	2.889	0.225	2.664	2.464
103564	Petro 04	TX	Beaumont	I-10	848	3,558	2.879	0.191	2.688	2.488
188247	TA Big Spring	TX	Big Spring	I-20	177	9,335	2.939	0.212	2.727	2.527
188079	Star Travel Center	TX	Bowie	US 287	174	1,740	2.999	0.281	2.718	2.518
184373	TA Dallas South	TX	Dallas	I-20	472	12,965	2.919	0.223	2.696	2.496
111385	TA Denton	TX	Denton	I-35	471	11,548	2.935	0.207	2.728	2.528
115386	Jet Truck Stop	TX	Dew/Teague	I-45	189	1,327	2.839	0.088	2.751	2.551
190901	Dew Truck Stop	TX	Dew/Teague	I-45	189	122	2.799	0.077	2.722	2.522
136234	TA Edinburg	TX	Edinburg	US 281	0	6,720	2.897	0.198	2.698	2.498
103549	Petro 01	TX	El Paso	I-10	37	23,050	2.882	0.036	2.846	2.646
184887	Flatonia Country Store	TX	Flatonia	I-10	661	814	2.859	0.145	2.714	2.514
194897	Drivers Truck Stop	TX	Fort Worth	I-35	54	896	2.867	0.149	2.718	2.518



Merchant	Name	State	City Name	Highway	Exit	Volume	Retail PPG	Average Discount	Fleet Net PPG	Fleet Extax PPG
188249	TA Ganado	TX	Ganado	US 59	0	2,802	2.916	0.213	2.703	2.503
189267	Quick Fuel Garland #5302	TX	Garland		0	261	2.899	0.192	2.707	2.507
189266	Quick Fuel-Grand Prairie	TX	Grand Prairie		0	116	2.949	0.180	2.769	2.569
183894	Hempstead Truck Stop	TX	Hempstead	US 290	0	1,344	2.837	0.129	2.707	2.507
189290	Texas Travel Plaza	TX	Houston/Humble	US 59	59	1,719	2.799	0.030	2.769	2.569
195607	New East Tex Truck Stop	TX	Humble	US 59	0	350	2.699	0.020	2.679	2.479
101238	Hitchin Post Truck	TX	Huntsville	I-45	118	3,573	2.859	0.135	2.724	2.524
185915	Junction Country Store	TX	Junction	I-10	456	2,237	2.899	0.177	2.722	2.522
194143	Gateway Travel Plaza	TX	Kilgore	I-20	587	1,022	2.860	0.124	2.736	2.536
587746	Pathway - Texas Star #171	TX	Kingsville	US 77	0	1,254	2.889	0.175	2.714	2.514
192417	TA Laredo	TX	Laredo	I-35	13	12,959	2.899	0.242	2.657	2.457
192749	Chisum Travel Plaza	TX	Lubbock	US 84	289	1,759	2.889	0.010	2.879	2.679
503903	Pathway - Rip Griffin	TX	Lubbock	I-27	1	3,074	2.899	0.115	2.784	2.584
188251	TA New Braunfels	TX	New Braunfels	I-35	193	15,174	2.919	0.255	2.664	2.464
150219	Road Runner Travel	TX	Robstown	US 77	0	426	2.889	0.060	2.829	2.629
131896	TA Rockwall	TX	Rockwall	I-30	68	10,603	2.919	0.230	2.689	2.489
187443	Rosenberg Travel Plaza	TX	Rosenberg	US 59	0	390	2.839	0.167	2.672	2.472
180380	TA San Antonio	TX	San Antonio	I-10	583	6,582	2.917	0.239	2.678	2.478
103572	Petro 05	TX	San Antonio/Kirby	I-10	583	7,933	2.899	0.229	2.670	2.470
503937	Pathway - Rip Griffin	TX	Snyder	US 84	0	943	2.939	0.191	2.748	2.548
116962	TA Sweetwater	TX	Sweetwater	I-20	242	6,361	2.899	0.181	2.718	2.518
188253	TA Terrell	TX	Terrell	I-20	503	10,600	2.897	0.196	2.702	2.502
503929	Pathway - Rip Griffin Tulia	TX	Tulia	I-27	74	1,057	2.899	0.121	2.778	2.578
105833	Wes T Go Truck Stop	TX	Tye	I-20	278	3,391	2.899	0.175	2.724	2.524
143354	Top 18 Truck Stop	TX	Tye	I-20	278	538	2.899	0.173	2.726	2.526
186387	Chevron Truck Stop	TX	Van Horn	I-10	138	746	2.949	0.020	2.929	2.729
117564	Petro 50	TX	Vinton	I-10	2	4,997	2.883	0.026	2.857	2.657
103556	Petro 02	TX	Weatherford	I-20	406	10,648	2.919	0.211	2.708	2.508

		Volume	Retail PPG	Average Discount	Fleet Net PPG	Fleet Extax PPG	
State Summary:		TX	234,471	2.901	0.169	2.731	2.531

Merchant	Name	State	City Name	Highway	Exit	Volume	Retail PPG	Average Discount	Fleet Net PPG	Fleet Extax PPG
505841	Pathway - West Winds	UT	Green River	I-70	160	2,372	3.137	0.113	3.024	2.779
109124	Top Stop Wind River	UT	Nephi	I-15	222	1,281	3.119	0.179	2.940	2.695
148122	Bells Silver Creek	UT	Park City	I-80	146	50	2.969	0.027	2.942	2.697
111864	TA Parowan	UT	Parowan	I-15	78	14,337	3.099	0.225	2.874	2.629
533777	Pathway - Sapp Brothers	UT	Salt Lake City	I-215	21	4,357	2.989	0.084	2.905	2.660
107847	TA Salt Lake City	UT	Tooele/Lake Point	I-80	99	7,290	3.060	0.143	2.917	2.672
189187	RJ's Fuel Stop	UT	Tremonton	I-84	40	3,439	3.039	0.083	2.957	2.712



		Volume	Retail PPG	Average Discount	Fleet Net PPG	Fleet Extax PPG	
State Summary:		UT	33,129	3.073	0.164	2.909	2.664

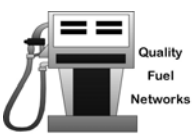
Merchant	Name	State	City Name	Highway	Exit	Volume	Retail PPG	Average Discount	Fleet Net PPG	Fleet Extax PPG
104471	TA Ashland	VA	Ashland	I-95	92	7,716	2.805	0.149	2.656	2.481
108092	TA Richmond	VA	Ashland	I-95	89	14,104	2.808	0.160	2.648	2.473
102673	Simmons Travel Center	VA	Bracey	I-85	4	2,077	2.757	0.066	2.690	2.515
125336	All American Doswell	VA	Doswell	I-95	98	1,980	2.768	0.073	2.695	2.520
102533	Simmons Auto/Truck	VA	Emporia	I-95	8	764	2.769	0.077	2.692	2.517
103069	Sadler Truck Plaza	VA	Emporia	I-95	11	3,743	2.759	0.101	2.658	2.483
178004	Petro 72	VA	Glade Spring	I-81	29	7,957	2.879	0.190	2.689	2.514
100685	Harrisonburg Travel	VA	Harrisonburg	I-81	243	3,601	2.759	0.020	2.739	2.564
101600	Lee Hi Travel Plaza	VA	Lexington	I-81	195	4,840	2.768	0.133	2.635	2.460
107300	Whites Truck Stop	VA	Raphine	I-81	205	16,964	2.763	0.123	2.640	2.465
187419	South Hill Shell Slip-In	VA	South Hill	I-85	12	2,441	2.764	0.094	2.669	2.494
102699	Davis Travel Center #102	VA	Stony Creek	I-95	33	7,177	2.765	0.115	2.651	2.476
104489	TA Roanoke	VA	Troutville	I-81	150	9,856	2.899	0.263	2.636	2.461
110189	Big Charlie's Truck Plaza	VA	Virginia Beach	I-64	282	1,003	2.785	0.108	2.676	2.501
193154	Davis Travel Center #108	VA	Warfield	I-85	39	5,568	2.771	0.119	2.652	2.477
196186	Opal Oil Co dba Quarles	VA	Warrenton		0	300	2.799	0.030	2.769	2.594
160226	TA Wytheville	VA	Wytheville	I-77	41	22,380	2.879	0.218	2.661	2.486

		Volume	Retail PPG	Average Discount	Fleet Net PPG	Fleet Extax PPG	
State Summary:		VA	112,477	2.816	0.158	2.658	2.483

Merchant	Name	State	City Name	Highway	Exit	Volume	Retail PPG	Average Discount	Fleet Net PPG	Fleet Extax PPG
190180	Irving's Big Stop	VT	Springfield	I-91	7	738	3.039	0.192	2.847	2.557

		Volume	Retail PPG	Average Discount	Fleet Net PPG	Fleet Extax PPG	
State Summary:		VT	738	3.039	0.192	2.847	2.557

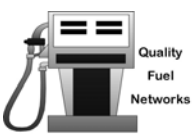
Merchant	Name	State	City Name	Highway	Exit	Volume	Retail PPG	Average Discount	Fleet Net PPG	Fleet Extax PPG
154393	Broadway Travel Plaza	WA	Ellensburg	I-90	109	842	3.390	0.219	3.171	2.796
128249	Ernie's Fuel Stop	WA	Federal Way	I-5	142	130	3.429	0.282	3.147	2.772



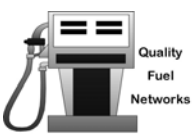
Merchant	Name	State	City Name	Highway	Exit	Volume	Retail PPG	Average Discount	Fleet Net PPG	Fleet Extax PPG
128256	Ernie's Fuel Stop	WA	Kent	US 167	0	732	3.409	0.307	3.102	2.727
106294	Donna's Truck Stop	WA	Marysville	I-5	202	696	3.249	0.134	3.115	2.740
125328	Ernie's Fuel Stop	WA	Moses Lake	I-90	179	690	3.525	0.369	3.156	2.781
118141	Restover Truck Stop	WA	Olympia	I-5	99	904	3.129	0.017	3.112	2.737
186603	Broadway Travel Plaza	WA	Pasco	US 395	0	1,146	3.375	0.174	3.201	2.826
113845	Horse Heaven Hills Auto	WA	Prosser	I-82	80	411	3.257	0.074	3.182	2.807
186423	TA Seattle East	WA	Seattle/North Bend	I-90	34	4,050	3.388	0.257	3.131	2.756
184851	Broadway Travel Plaza	WA	Spokane	I-90	276	978	3.413	0.217	3.195	2.820
191399	Petro 39	WA	Spokane	I-90	272	5,952	3.411	0.254	3.157	2.782
172239	Broadway Travel Plaza	WA	West Spokane	I-90	276	103	3.399	0.222	3.177	2.802
522960	Pathway - Gearjammer	WA	Yakima/Union Gap	I-82	36	589	3.279	0.100	3.179	2.804

		Volume	Retail PPG	Average Discount	Fleet Net PPG	Fleet Extax PPG
State Summary:	WA	17,231	3.377	0.225	3.152	2.777

Merchant	Name	State	City Name	Highway	Exit	Volume	Retail PPG	Average Discount	Fleet Net PPG	Fleet Extax PPG
196115	BP Travel	WI	Antigo		0	270	2.939	0.079	2.860	2.531
183665	West Wisconsin Ave	WI	Appleton	US 41	38	389	2.959	0.082	2.877	2.548
186058	Kwik Trip #413	WI	Arcadia	WI 95	0	362	2.933	0.018	2.915	2.586
172148	Kwik Trip #696	WI	Baldwin	I-94	19	523	2.988	0.102	2.886	2.557
187343	Kwik Trip #346	WI	Beaver Dam	US 151	0	154	2.959	0.082	2.877	2.548
192719	Kwik Trip #400	WI	Beaver Dam		0	772	2.959	0.109	2.850	2.521
126672	How-Dea Service Center	WI	Belgium	I-43	107	2,117	2.899	0.018	2.881	2.552
184797	Belmont Travel Center	WI	Belmont	US 151	26	4,146	2.946	0.108	2.837	2.508
128736	Kwik Trip #648	WI	Black River Falls	I-94	116	1,382	2.997	0.097	2.900	2.571
173997	Kwik Trip #427	WI	Bloomer	US 53	110	1,446	3.001	0.106	2.895	2.566
193667	Kwik Trip #621	WI	Bonduel		0	4,947	2.936	0.089	2.847	2.518
141846	River Country Plaza	WI	Cadott	WI 29	0	915	2.929	0.042	2.887	2.558
189809	Kwik Trip #352	WI	Chippewa Falls		0	217	2.975	0.084	2.891	2.562
176669	Super 29 Shell	WI	Colby	US 13	137	84	2.959	0.083	2.876	2.547
186780	Abbyland Truck Stop	WI	Curtiss	WI 29	127	2,228	2.927	0.070	2.857	2.528
195212	Country Express	WI	De Pere	WI 172	180	1,321	2.935	0.070	2.865	2.536
102632	Truckers Inn	WI	DeForest/Madison	I-90	132	1,276	2.969	0.124	2.845	2.516
143040	TA Madison	WI	DeForest/Madison	I-90	132	10,852	3.059	0.231	2.828	2.499
194267	Eau Claire Travel Center	WI	Eau Claire	US 29	0	215	2.959	0.099	2.860	2.531
165977	Customer One	WI	Edgar	WI 29	0	464	2.970	0.119	2.850	2.521
196268	Edgerton Travel Plaza	WI	Edgerton	I-90	260	2,469	2.999	0.119	2.880	2.551
172254	Rolling Meadow Travel	WI	Fond Du Lac	US 41	96	338	2.927	0.073	2.855	2.526
195053	Kwik Trip #367	WI	Fox Lake		0	936	2.959	0.126	2.833	2.504
187873	Francis Creek Travel	WI	Francis Creek	I-43	157	2,016	2.925	0.078	2.847	2.518



Merchant	Name	State	City Name	Highway	Exit	Volume	Retail PPG	Average Discount	Fleet Net PPG	Fleet Extax PPG
184311	Freemont Citgo Travel	WI	Fremont	WI 96	0	256	2.899	0.056	2.843	2.514
190037	Kwik Trip #416	WI	GreenBay/DePere	I-42	180	5,434	2.940	0.088	2.852	2.523
191009	Kwik Trip #327	WI	Hayward	US 63	0	99	2.959	0.078	2.881	2.552
179069	Kwik Trip #740	WI	Hortonville	US 45	0	63	2.919	0.064	2.855	2.526
118448	TA Twin City East	WI	Hudson	I-94	4	7,115	3.034	0.193	2.841	2.512
115329	TA Janesville	WI	Janesville	I-90	171	14,466	2.999	0.165	2.834	2.505
194693	Kwik Trip #487	WI	Johnson Creek		0	228	2.959	0.086	2.873	2.544
124495	BP Kenosha Truck Stop	WI	Kenosha	I-94	340	6,954	2.883	0.027	2.856	2.527
191013	Kwik Trip #750	WI	La Crosse		0	231	2.969	0.120	2.849	2.520
191295	Kwik Trip #455	WI	Ladysmith	US 8	0	176	2.889	0.033	2.856	2.527
147371	Kwik Trip #306	WI	Lake Mills	I-94	259	2,710	2.961	0.106	2.855	2.526
192508	Kwik Trip #628	WI	Larsen	US 45	0	1,379	2.947	0.112	2.835	2.506
150276	Moasis Truck Stop	WI	Little Chute	US 41	0	253	2.959	0.076	2.883	2.554
192092	Mid-Pointe aka Lomira	WI	Lomira	US 41	0	4,220	2.832	0.020	2.812	2.483
152462	River Cities Fuel Plaza	WI	Marinette	US 41	0	3,292	2.919	0.064	2.855	2.526
141762	Kwik Trip #775	WI	Mauston	I-90	69	9,958	2.961	0.099	2.862	2.533
183178	Kwik Trip #743	WI	Menasha	US 10	0	264	2.959	0.110	2.849	2.520
139105	Kwik Trip #674	WI	Menomonie	I-94	45	5,498	2.997	0.105	2.892	2.563
141960	Highway 51 Truck Stop	WI	Merrill	US 51	205	2,179	2.942	0.079	2.863	2.534
189219	Quick Fuel-Boden Ct	WI	Milwaukee		0	2,686	2.947	0.020	2.927	2.598
189220	Quick Fuel-Hampton Ave	WI	Milwaukee		0	561	2.946	0.020	2.926	2.597
195553	Kwik Trip #499	WI	New Berlin		0	69	2.899	0.090	2.809	2.480
196305	Kwik Trip #422	WI	Oak Creek		0	1,426	2.844	0.015	2.829	2.500
194221	Kwik Trip #446	WI	Oconomowoc		0	172	2.949	0.099	2.850	2.521
190242	Binnema Planeview Truck	WI	Oshkosh	US 41	113	6,196	2.939	0.096	2.843	2.514
192818	Kwik Trip #457	WI	Oshkosh	US 41	116	3,697	2.940	0.085	2.855	2.526
184408	Osseo Golden Express	WI	Osseo	I-94	88	2,795	2.962	0.067	2.895	2.566
191924	Eagle Express Travel	WI	Peshtigo	US 41	0	1,831	2.950	0.066	2.884	2.555
184360	Kwik Trip #396	WI	Pewaukee	I-94	295	676	2.899	0.060	2.839	2.510
183087	Plainfield Travel Plaza	WI	Plainfield	I-39	136	3,815	2.932	0.074	2.857	2.528
154153	Super 39 Shell	WI	Plover	I-39	151	4,143	2.931	0.080	2.850	2.521
107037	Petro 53	WI	Portage	I-90	108	13,977	3.019	0.171	2.848	2.519
190354	Kwik Trip #683	WI	Portage	I-39	92	400	2.939	0.103	2.836	2.507
183922	North Point Plaza	WI	Poynette	I-39	115	80	2.959	0.090	2.869	2.540
187016	Krachey's BP Truck Stop	WI	Prairie Du Chien	US 18	0	1,150	2.970	0.127	2.843	2.514
151035	Prentice Travel Center	WI	Prentice	US 8	0	160	2.939	0.045	2.894	2.565
183611	Kwik Trip #781	WI	Redgranite	WI 21	0	84	2.959	0.053	2.906	2.577
164574	Kwik Trip #838	WI	Reedsburg		0	52	2.949	0.061	2.888	2.559
192794	Kwik Trip #476	WI	Rice Lake	US 53	0	340	2.999	0.077	2.922	2.593
122598	Richfield Truck Stop	WI	Richfield	US 41	0	3,993	2.881	0.036	2.845	2.516
186262	Kwik Trip #363	WI	Richland Center	US 14	0	1,004	2.930	0.072	2.858	2.529
191026	Kwik Trip #392	WI	Ripon		0	363	2.959	0.078	2.881	2.552
193812	Marshall's Western	WI	Sheboygan	I-43	120	1,473	2.859	0.030	2.829	2.500
194848	Kwik Trip #450	WI	Slinger		0	50	2.949	0.150	2.799	2.470



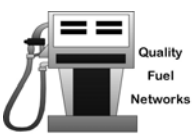
Merchant	Name	State	City Name	Highway	Exit	Volume	Retail PPG	Average Discount	Fleet Net PPG	Fleet Extax PPG
191020	Kwik Trip #317	WI	Sparta	I-20	28	126	2.959	0.046	2.913	2.584
191021	Kwik Trip #318	WI	Sparta	I-90	25	408	2.939	0.050	2.889	2.560
591101	Pathway - Sparta Travel	WI	Sparta	I-90	28	2,797	2.929	0.044	2.885	2.556
191022	Kwik Trip #319	WI	Spencer	WI 13	0	293	2.939	0.092	2.848	2.519
174615	Kwik Trip #342	WI	Stevens Point	WI 66	0	405	2.919	0.076	2.843	2.514
105288	Citgo Auto/Truck Plaza	WI	Sturtevant	I-94	333	7,806	2.890	0.077	2.813	2.484
132399	Petro 68	WI	Sturtevant	I-94	333	14,256	2.890	0.051	2.839	2.510
165456	Kwik Trip #686	WI	Sturtevant	I-94	333	6,638	2.880	0.041	2.839	2.510
105577	Kwik Trip #796	WI	Tomah	I-94	143	6,854	2.961	0.093	2.867	2.538
190046	Townsend Shell	WI	Townsend	WI 32	0	402	2.899	0.030	2.869	2.540
191036	Kwik Trip #847	WI	Union Center	WI 33	0	299	2.949	0.081	2.868	2.539
192817	Kwik Trip #456	WI	Verona		0	830	2.999	0.172	2.827	2.498
133454	Mobil Truck Center	WI	Waupaca	US 10	0	83	2.899	0.047	2.852	2.523
191030	Kwik Trip #651	WI	Waupun		0	916	2.959	0.102	2.857	2.528
195688	Rib Mountain Travel	WI	Wausau	I-39	188	255	2.959	0.107	2.852	2.523
189224	Quick Fuel-West Allis	WI	West Allis		0	123	2.969	0.020	2.949	2.620
106187	Kwik Trip #603	WI	Wilson	I-94	28	6,572	2.997	0.097	2.900	2.571
170720	Kwik Trip #310	WI	Wisconsin Rapids	WI 13	159	557	2.939	0.097	2.842	2.513
191365	Kwik Trip #331	WI	Wisconsin Rapids		0	393	2.939	0.072	2.867	2.538
171793	Wilderness Crossing	WI	Wittenberg	US 45	0	2,759	2.903	0.051	2.851	2.522

		Volume	Retail PPG	Average Discount	Fleet Net PPG	Fleet Extax PPG	
State Summary:		WI	208,620	2.951	0.099	2.852	2.523

Merchant	Name	State	City Name	Highway	Exit	Volume	Retail PPG	Average Discount	Fleet Net PPG	Fleet Extax PPG
162800	TA Charleston West	WV	Hurricane/Winfield	I-64	39	13,662	3.079	0.219	2.860	2.538
194953	Liberty Truck Stop	WV	Mineral Wells	I-77	170	1,419	3.049	0.030	3.019	2.697
104497	TA Wheeling	WV	Valley Grove	I-70	11	11,651	3.159	0.317	2.842	2.520

		Volume	Retail PPG	Average Discount	Fleet Net PPG	Fleet Extax PPG	
State Summary:		WV	26,733	3.112	0.252	2.861	2.539

Merchant	Name	State	City Name	Highway	Exit	Volume	Retail PPG	Average Discount	Fleet Net PPG	Fleet Extax PPG
145599	Big Horn Travel Plaza	WY	Buffalo	I-25	299	302	3.199	0.192	3.007	2.867
503820	Pathway - Sapp Brothers	WY	Cheyenne	I-80	370	6,871	2.939	0.022	2.917	2.777
111930	TA Cheyenne	WY	Cheyenne/Hillsdale	I-80	377	13,092	2.959	0.034	2.925	2.785



Merchant	Name	State	City Name	Highway	Exit	Volume	Retail PPG	Average Discount	Fleet Net PPG	Fleet Extax PPG
162198	Eastgate Travel Plaza	WY	Evansville	I-25	182	2,574	3.039	0.114	2.925	2.785
111823	TA Fort Bridger	WY	Fort Bridger	I-80	30	13,633	3.019	0.182	2.837	2.697
130948	Petro 03	WY	Laramie	I-80	310	10,834	2.969	0.032	2.937	2.797
112052	Little America Travel	WY	Little America	I-80	68	8,666	2.999	0.044	2.955	2.815
142893	Gas-N-Go	WY	Lyman	I-80	41	3,553	2.958	0.128	2.830	2.690
151126	Orin Junction Truck Stop	WY	Orin/Douglas	I-25	126	2,730	2.999	0.021	2.978	2.838
188255	TA Rawlins	WY	Rawlins	I-80	214	16,582	2.961	0.031	2.930	2.790

		Volume	Retail PPG	Average Discount	Fleet Net PPG	Fleet Extax PPG	
State Summary:		WY	78,840	2.979	0.066	2.913	2.773

	Volume	Retail PPG	Average Discount	Fleet Net PPG
Report Summary:	3,955,548	2.941	0.151	2.790